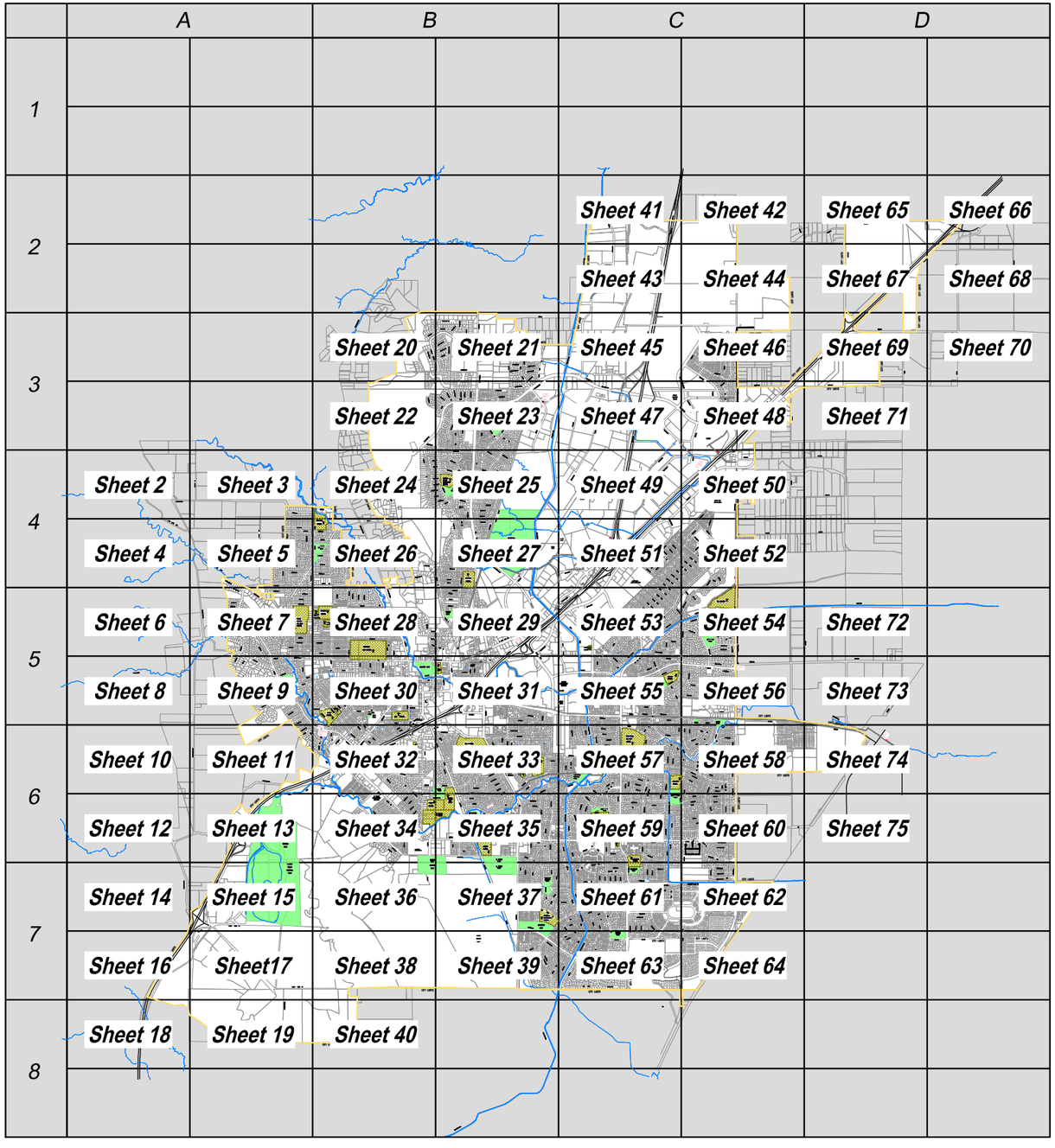

PLOT BOOK
CITY OF VACAVILLE
SANITARY SEWER NETWORK

1"=400' Scale

LEGEND

- Parcel Lines
- Creek/Canal
- Park
- School
- Sewer Line
- Force Main Line
- Private Sewer Line
- Abandoned Line
- Sewer Manhole
- Enzyme Injection Manhole
- Sewer Lift Station

NORTH

DRAWN	By Engineering	Checked	
DESIGN	By Engineering	Checked	
Last Update:	03/31/2015		
Scale:	1"=400'		

CITY OF VACAVILLE
DEPARTMENT OF PUBLIC WORKS

0 1 2
ORIGINAL SCALE IS IN INCHES FOR REDUCED PLANS

VACAVILLE

PLOT BOOK
Sanitary Sewer Network
Title Sheet

DWG File:	DISREGARD PRINTS BEARING EARLIER PLOT DATES →	DATE PLOTTED	SHEET	OF
M:\BASEMAP\Data\Current\Plot_Book\PB_SEWER_400-Scale		04/02/15	1	75

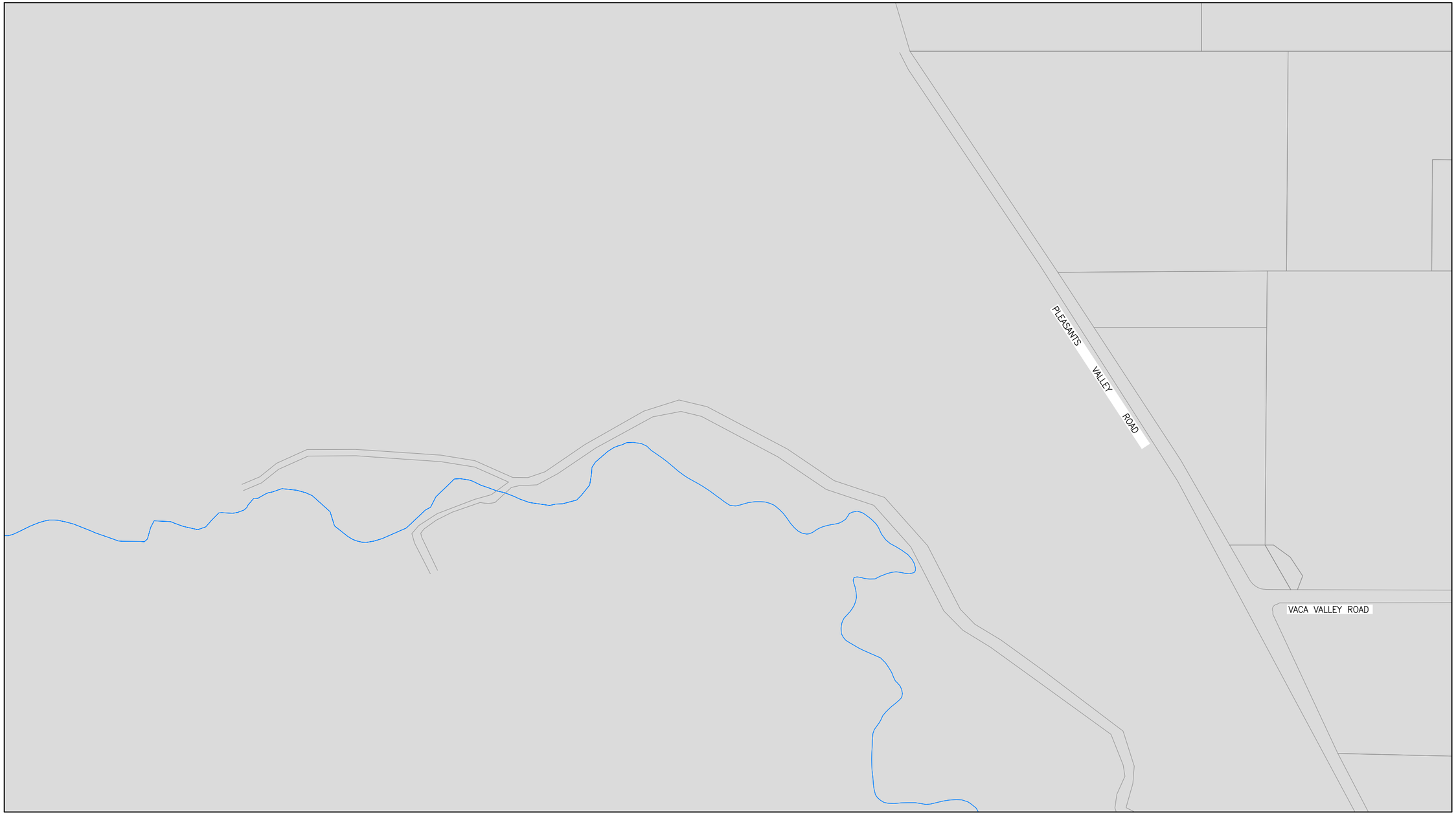

See Grid A4 - NE (Sheet 3)

See Grid A4 - SW (Sheet 4)

GRID MAP

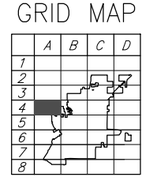

LEGEND

- Parcel Lines
- Creek/Canal
- Park
- School
- Sewer Line
- Force Main Line
- Private Sewer Line
- Abandoned Line
- Sewer Manhole
- Enzyme Injection Manhole
- Sewer Lift Station

NORTH

DRAWN	By Engineering	Checked	
DESIGN	By Engineering	Checked	
Last Update:	03/31/2015		
Scale:	1"=400'		

CITY OF VACAVILLE
DEPARTMENT OF PUBLIC WORKS

0 1 2
ORIGINAL SCALE IS IN INCHES FOR REDUCED PLANS

VACAVILLE

PLOT BOOK

Sanitary Sewer Network
Grid A4 - NW

DWG File:	DISREGARD PRINTS BEARING EARLIER PLOT DATES →	DATE PLOTTED	SHEET	OF
M:\BASEMAP\Data\Current\Plot_Book\PB_SEWER_400-Scale		04/02/15	2	75

See Grid A4 - NW (Sheet 2)

See Grid B4 - NW (Sheet 24)

BUCKTOWN RD

ULATIS CREEK

VACA VALLEY ROAD

GRANADA LN

8"

8"

See Grid A4 - SE (Sheet 5)

GRID MAP

	A	B	C	D
1				
2				
3				
4				
5				
6				
7				
8				

LEGEND

- Parcel Lines
- Creek/Canal
- Park
- School
- Sewer Line
- Force Main Line
- Private Sewer Line
- Abandoned Line
- Sewer Manhole
- Enzyme Injection Manhole
- Sewer Lift Station

NORTH

DRAWN	By Engineering	Checked	
DESIGN	By Engineering	Checked	
Last Update:	03/31/2015		
Scale:	1"=400'		

CITY OF VACAVILLE
DEPARTMENT OF PUBLIC WORKS

0 1 2
ORIGINAL SCALE IS IN INCHES FOR REDUCED PLANS

VACAVILLE

PLOT BOOK

Sanitary Sewer Network
Grid A4 - NE

DWG File:	DISREGARD PRINTS BEARING EARLIER PLOT DATES →	DATE PLOTTED	SHEET	OF
M:\BASEMAP\Data\Current\Plot_Book\PB_SEWER_400-Scale		04/02/15	3	75

See Grid A4 - NW (Sheet 2)

See Grid A4 - SE (Sheet 5)

See Grid A5 - NW (Sheet 6)

GRID MAP

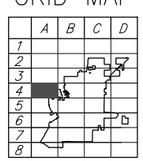

LEGEND

- Parcel Lines
- Creek/Canal
- Park
- School
- Sewer Line
- Force Main Line
- Private Sewer Line
- Abandoned Line
- Sewer Manhole
- Enzyme Injection Manhole
- Sewer Lift Station

NORTH

DRAWN	By Engineering	Checked	
DESIGN	By Engineering	Checked	
Last Update:	03/31/2015		
Scale:	1"=400'		

CITY OF VACAVILLE
DEPARTMENT OF PUBLIC WORKS

0 1 2
ORIGINAL SCALE IS IN INCHES FOR REDUCED PLANS

VACAVILLE

PLOT BOOK

Sanitary Sewer Network
Grid A4 - SW

DWG File:	DISREGARD PRINTS BEARING EARLIER PLOT DATES →	DATE PLOTTED	SHEET	OF
M:\BASEMAP\Data\Current\Plot_Book\PB_SEWER_400-Scale		04/02/15	4	75

See Grid A4 - NE (Sheet 3)

See Grid A4 - SW (Sheet 4)

See Grid B4 - SW (Sheet 26)

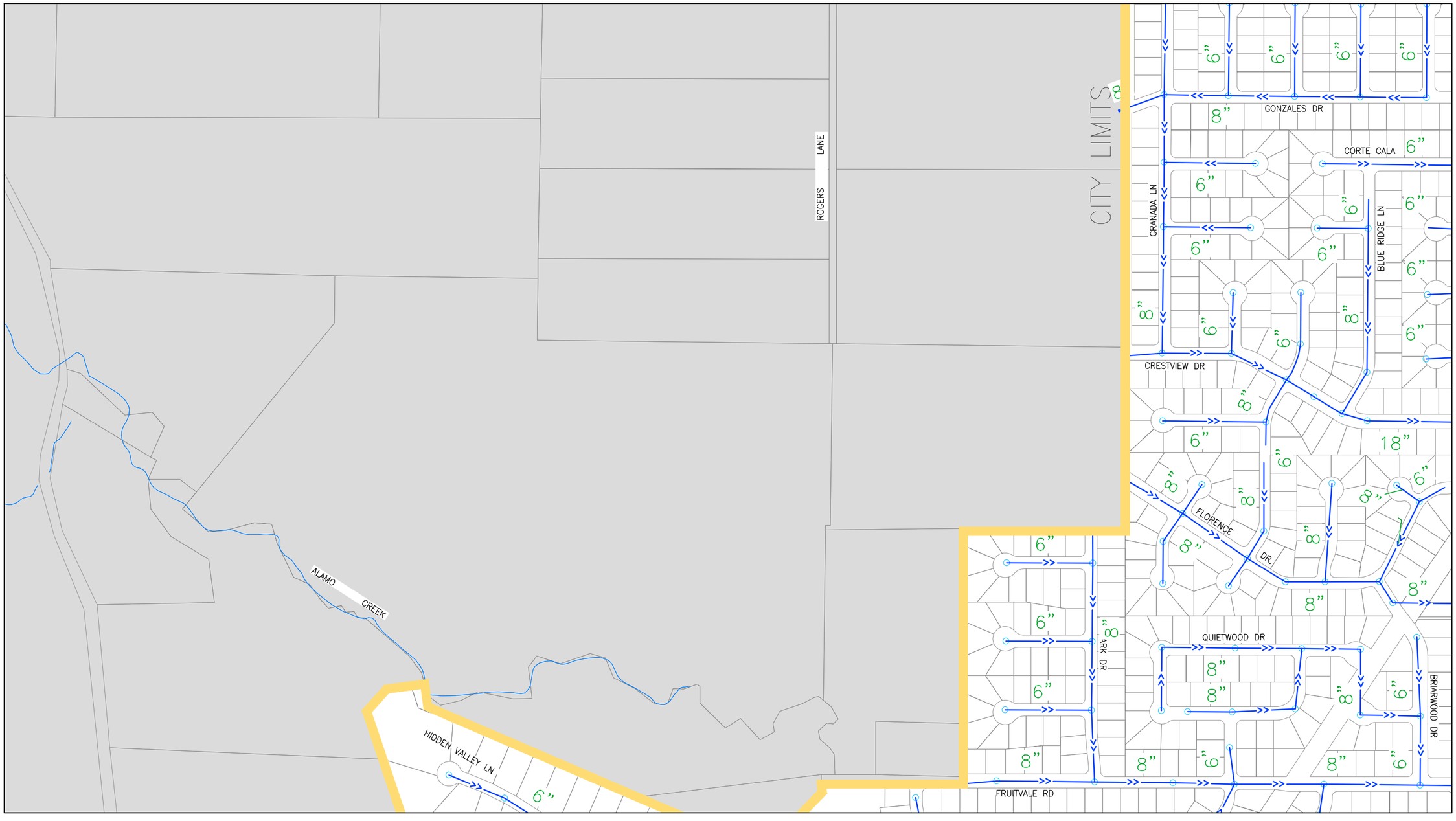

See Grid A5 - NE (Sheet 7)

GRID MAP

	A	B	C	D
1				
2				
3				
4				
5				
6				
7				
8				

LEGEND

- Parcel Lines
- Creek/Canal
- Park
- School
- Sewer Line
- Force Main Line
- Private Sewer Line
- Abandoned Line
- Sewer Manhole
- Enzyme Injection Manhole
- Sewer Lift Station

NORTH

DRAWN	By Engineering	Checked	
DESIGN	By Engineering	Checked	
Last Update:	03/31/2015		
Scale:	1"=400'		

CITY OF VACAVILLE
DEPARTMENT OF PUBLIC WORKS

0 1 2
ORIGINAL SCALE IS IN INCHES FOR REDUCED PLANS

VACAVILLE

PLOT BOOK

Sanitary Sewer Network
Grid A4 - SE

DWG File:	DISREGARD PRINTS BEARING EARLIER PLOT DATES →	DATE PLOTTED	SHEET	OF
M:\BASEMAP\Data\Current\Plot_Book\PB_SEWER_400-Scale		04/02/15	5	75

See Grid A4 - SW (Sheet 4)

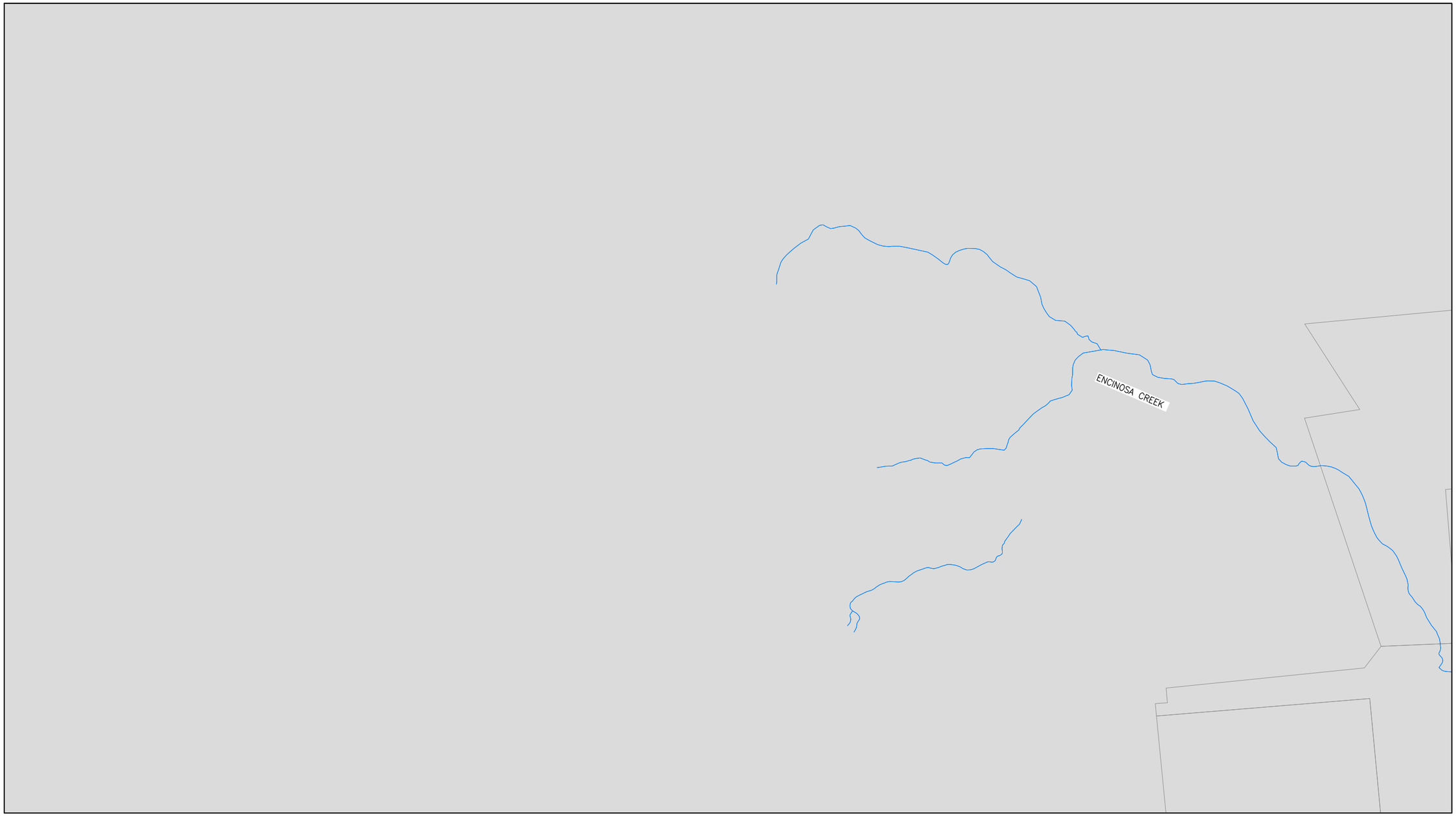

See Grid A5 - NE (Sheet 7)

See Grid A5 - SW (Sheet 8)

GRID MAP

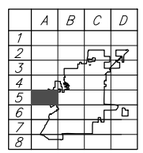

LEGEND

- Parcel Lines
- Creek/Canal
- Park
- School
- Sewer Line
- Force Main Line
- Private Sewer Line
- Abandoned Line
- Sewer Manhole
- Enzyme Injection Manhole
- Sewer Lift Station

NORTH

DRAWN	By Engineering	Checked	
DESIGN	By Engineering	Checked	
Last Update:	03/31/2015		
Scale:	1"=400'		

CITY OF VACAVILLE
DEPARTMENT OF PUBLIC WORKS

0 1 2
ORIGINAL SCALE IS IN INCHES FOR REDUCED PLANS

VACAVILLE

PLOT BOOK

Sanitary Sewer Network
Grid A5 - NW

DWG File:	DISREGARD PRINTS BEARING EARLIER PLOT DATES →	DATE PLOTTED	SHEET	OF
M:\BASEMAP\Data\Current\Plot_Book\PB_SEWER_400-Scale		04/02/15	6	75

See Grid A4 - SE (Sheet 5)

See Grid A5 - NW (Sheet 6)

See Grid B5 - NW (Sheet 28)

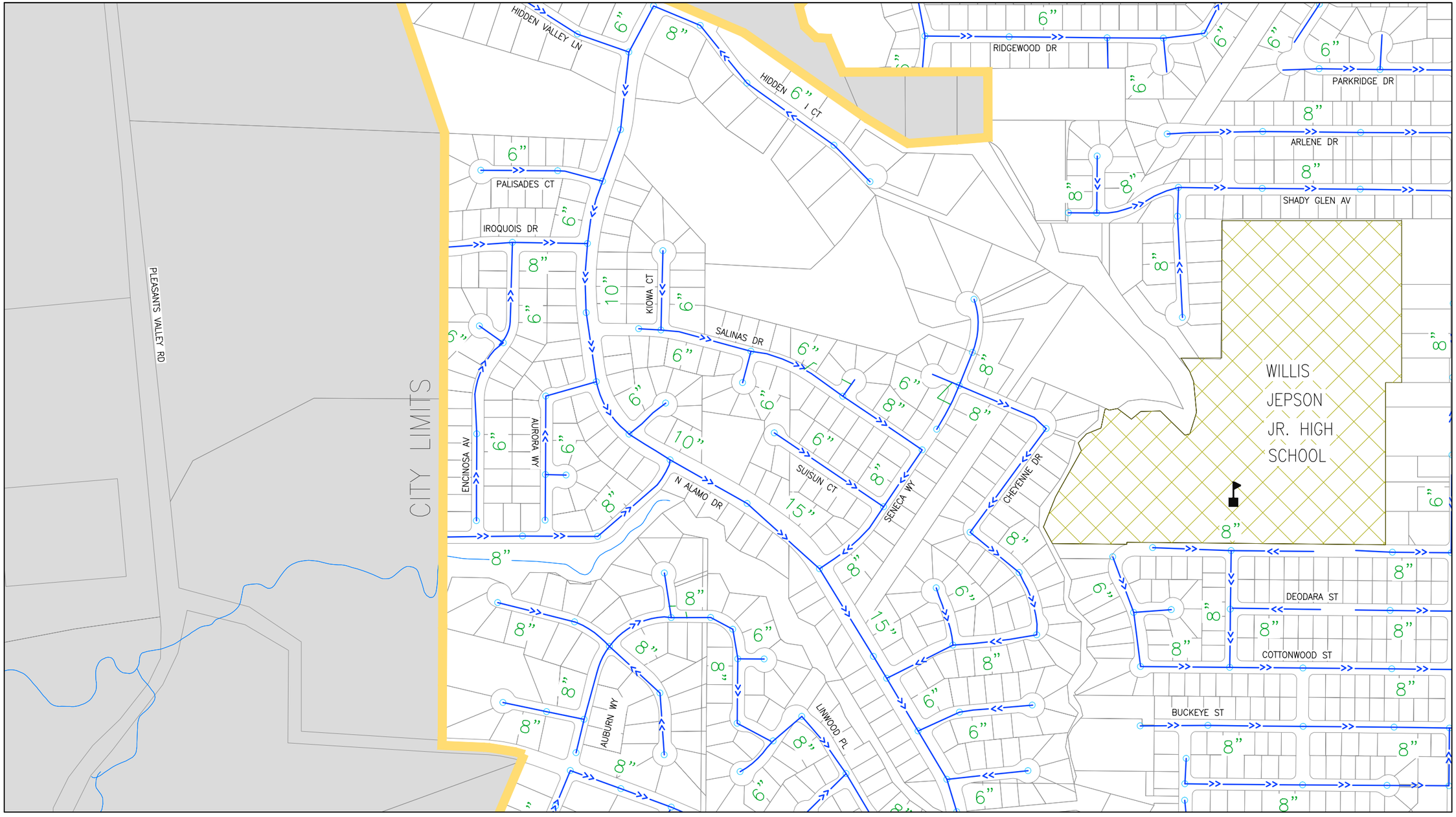

See Grid A5 - SE (Sheet 9)

GRID MAP

	A	B	C	D
1				
2				
3				
4				
5				
6				
7				
8				

LEGEND

- Parcel Lines
- Creek/Canal
- Park
- School
- Sewer Line
- Force Main Line
- Private Sewer Line
- Abandoned Line
- Sewer Manhole
- Enzyme Injection Manhole
- Sewer Lift Station

NORTH

DRAWN	By Engineering	Checked	
DESIGN	By Engineering	Checked	
Last Update:	03/31/2015		
Scale:	1"=400'		

CITY OF VACAVILLE
DEPARTMENT OF PUBLIC WORKS

0 1 2
ORIGINAL SCALE IS IN INCHES FOR REDUCED PLANS

VACAVILLE

PLOT BOOK

Sanitary Sewer Network
Grid A5 - NE

DWG File:	DISREGARD PRINTS BEARING EARLIER PLOT DATES →	DATE PLOTTED	SHEET	OF
M:\BASEMAP\Data\Current\Plot_Book\PB_SEWER_400-Scale		04/02/15	7	75

See Grid A5 - NW (Sheet 6)

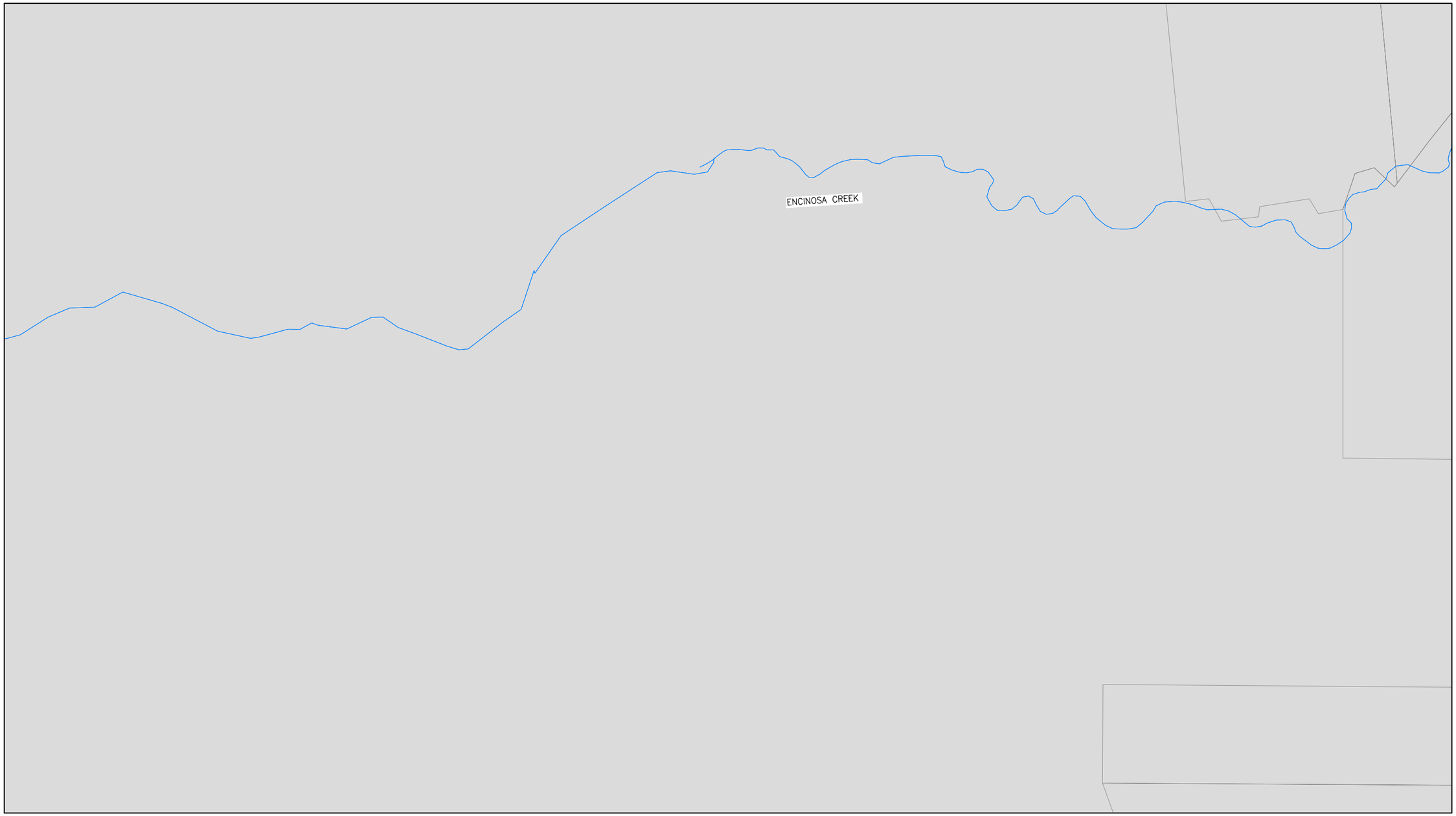

See Grid A5 - SE (Sheet 9)

See Grid A6 - NW (Sheet 10)

GRID MAP

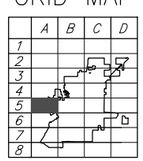

LEGEND

- Parcel Lines
- Creek/Canal
- Park
- School
- Sewer Line
- Force Main Line
- Private Sewer Line
- Abandoned Line
- Sewer Manhole
- Enzyme Injection Manhole
- Sewer Lift Station

NORTH

DRAWN	By Engineering	Checked	
DESIGN	By Engineering	Checked	
Last Update:	03/31/2015		
Scale:	1"=400'		

CITY OF VACAVILLE
DEPARTMENT OF PUBLIC WORKS

0 1 2
ORIGINAL SCALE IS IN INCHES FOR REDUCED PLANS

VACAVILLE

PLOT BOOK

Sanitary Sewer Network
Grid A5 - SW

DWG File: M:\BASEMAP\Data\Current\Plot_Book\PB_SEWER_400-Scale

DISREGARD PRINTS BEARING EARLIER PLOT DATES →

DATE PLOTTED	SHEET	OF
04/02/15	8	75

See Grid A5 - NE (Sheet 7)

See Grid A5 - SW (Sheet 8)

See Grid B5 - SW (Sheet 30)

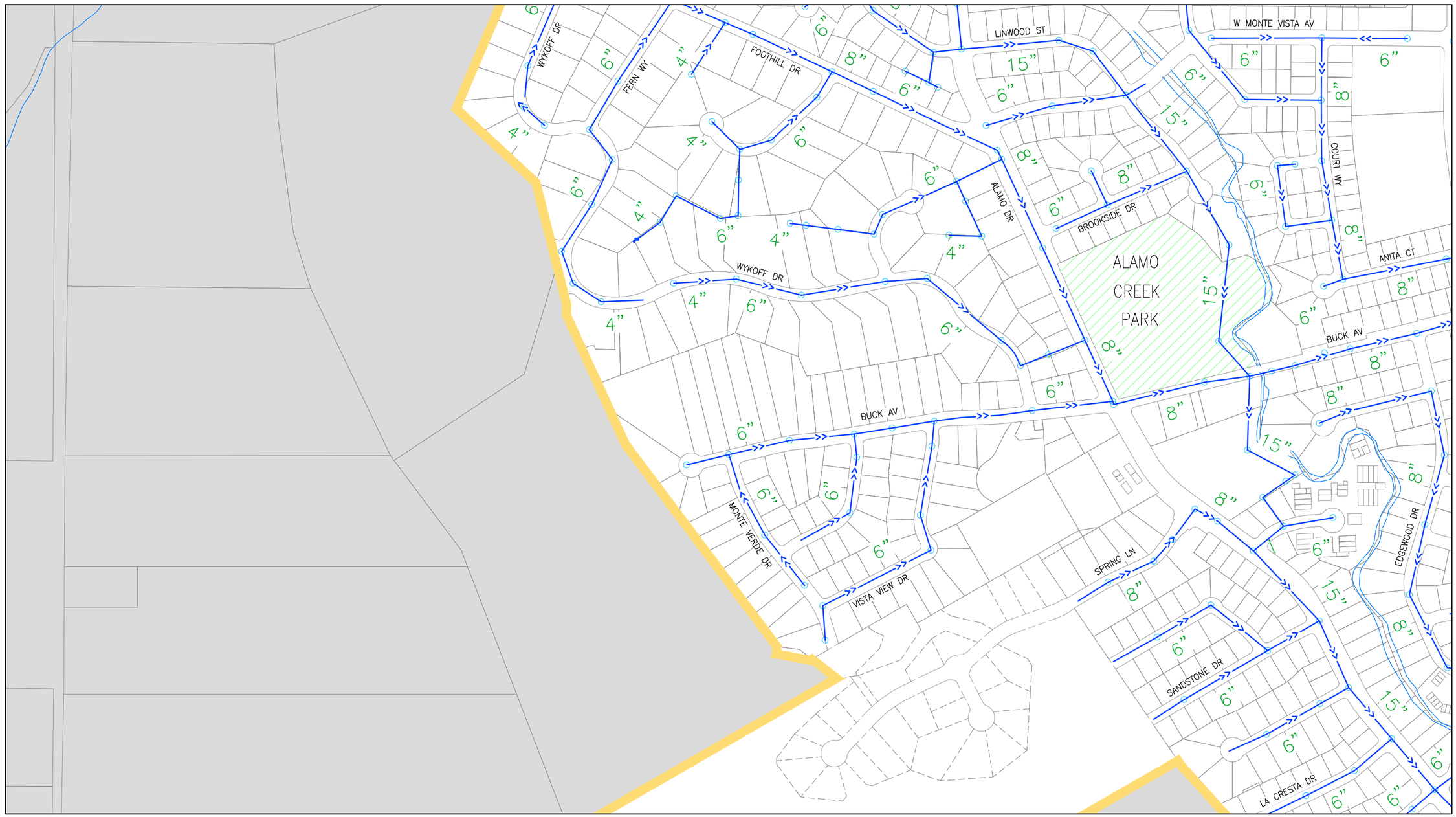

See Grid A6 - NE (Sheet 11)

GRID MAP

	A	B	C	D
1				
2				
3				
4				
5				
6				
7				
8				

LEGEND

- Parcel Lines
- Creek/Canal
- Park
- School
- Sewer Line
- Force Main Line
- Private Sewer Line
- Abandoned Line
- Sewer Manhole
- Enzyme Injection Manhole
- Sewer Lift Station

NORTH

DRAWN	By Engineering	Checked	
DESIGN	By Engineering	Checked	
Last Update:	03/31/2015		
Scale:	1"=400'		

CITY OF VACAVILLE
DEPARTMENT OF PUBLIC WORKS

0 1 2
ORIGINAL SCALE IS IN INCHES FOR REDUCED PLANS

VACAVILLE

PLOT BOOK

Sanitary Sewer Network
Grid A5 - SE

DWG File:	DISREGARD PRINTS BEARING EARLIER PLOT DATES →	DATE PLOTTED	SHEET	OF
M:\BASEMAP\Data\Current\Plot_Book\PB_SEWER_400-Scale		04/02/15	9	75

See Grid A5 - SW (Sheet 8)

See Grid A6 - NE (Sheet 11)

See Grid A6 - SW (Sheet 12)

GRID MAP

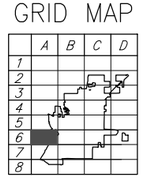

LEGEND

- Parcel Lines
- Creek/Canal
- Park
- School
- Sewer Line
- Force Main Line
- Private Sewer Line
- Abandoned Line
- Sewer Manhole
- Enzyme Injection Manhole
- Sewer Lift Station

NORTH

DRAWN	By Engineering	Checked	
DESIGN	By Engineering	Checked	
Last Update:	03/31/2015		
Scale:	1"=400'		

CITY OF VACAVILLE
DEPARTMENT OF PUBLIC WORKS

0 1 2
ORIGINAL SCALE IS IN INCHES FOR REDUCED PLANS

VACAVILLE

PLOT BOOK

Sanitary Sewer Network
Grid A6 - NW

DWG File: M:\BASEMAP\Data\Current\Plot_Book\PB_SEWER_400-Scale

DISREGARD PRINTS BEARING EARLIER PLOT DATES →

DATE PLOTTED	SHEET	OF
04/02/15	10	75

See Grid A5 - SE (Sheet 9)

See Grid A6 - NW (Sheet 10)

See Grid B6 - NW (Sheet 32)

See Grid A6 - SE (Sheet 13)

GRID MAP

	A	B	C	D
1				
2				
3				
4				
5				
6				
7				
8				

LEGEND

- Parcel Lines
- Creek/Canal
- Park
- School
- Sewer Line
- Force Main Line
- Private Sewer Line
- Abandoned Line
- Sewer Manhole
- Enzyme Injection Manhole
- Sewer Lift Station

NORTH

DRAWN	By Engineering	Checked	
DESIGN	By Engineering	Checked	
Last Update:	03/31/2015		
Scale:	1"=400'		

CITY OF VACAVILLE
DEPARTMENT OF PUBLIC WORKS

0 1 2
ORIGINAL SCALE IS IN INCHES FOR REDUCED PLANS

VACAVILLE

PLOT BOOK

Sanitary Sewer Network
Grid A6 - NE

DWG File:	DISREGARD PRINTS BEARING EARLIER PLOT DATES →	DATE PLOTTED	SHEET	OF
M:\BASEMAP\Data\Current\Plot_Book\PB_SEWER_400-Scale		04/02/15	11	75

See Grid A6 - NW (Sheet 10)

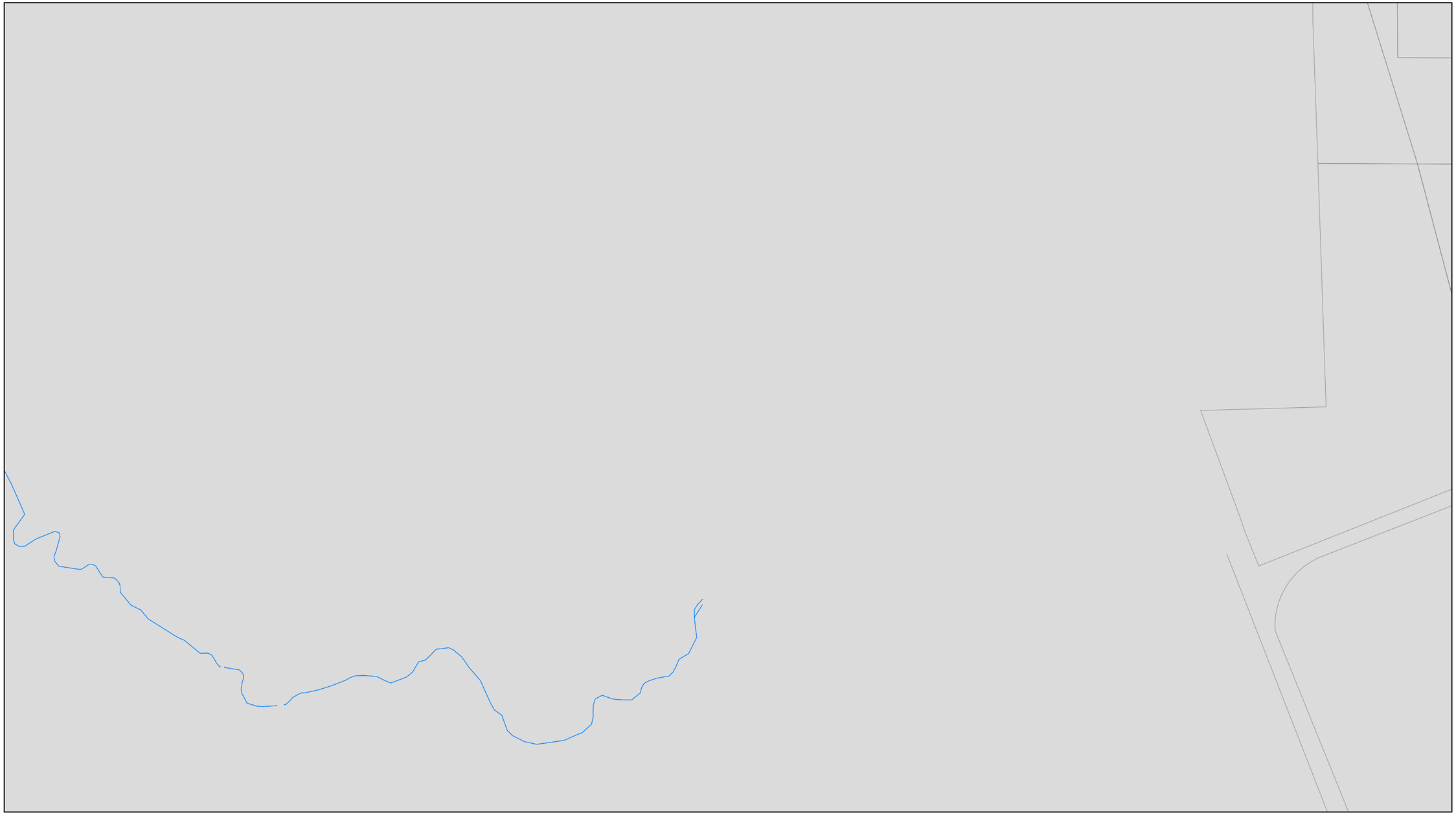

See Grid A6 - SE (Sheet 13)

See Grid A7 - NW (Sheet 14)

GRID MAP

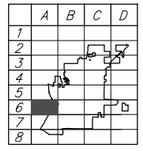

LEGEND

- Parcel Lines
- Creek/Canal
- Park
- School
- Sewer Line
- Force Main Line
- Private Sewer Line
- Abandoned Line
- Sewer Manhole
- Enzyme Injection Manhole
- Sewer Lift Station

NORTH

DRAWN	By Engineering	Checked	
DESIGN	By Engineering	Checked	
Last Update:	03/31/2015		
Scale:	1"=400'		

CITY OF VACAVILLE
DEPARTMENT OF PUBLIC WORKS

0 1 2
ORIGINAL SCALE IS IN INCHES FOR REDUCED PLANS

VACAVILLE

PLOT BOOK

Sanitary Sewer Network
Grid A6 - SW

DWG File:	DISREGARD PRINTS BEARING EARLIER PLOT DATES →	DATE PLOTTED	SHEET	OF
M:\BASEMAP\Data\Current\Plot_Book\PB_SEWER_400-Scale		04/02/15	12	75

See Grid A6 - NE (Sheet 11)

See Grid A6 - SW (Sheet 12)

See Grid B6 - SW (Sheet 34)

See Grid A7 - NE (Sheet 15)

GRID MAP

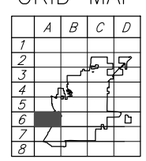

LEGEND

- Parcel Lines
- Creek/Canal
- Park
- School
- Sewer Line
- Force Main Line
- Private Sewer Line
- Abandoned Line
- Sewer Manhole
- Enzyme Injection Manhole
- Sewer Lift Station

NORTH

DRAWN	By Engineering	Checked	
DESIGN	By Engineering	Checked	
Last Update:	03/31/2015		
Scale:	1"=400'		

CITY OF VACAVILLE
DEPARTMENT OF PUBLIC WORKS

0 1 2
ORIGINAL SCALE IS IN INCHES FOR REDUCED PLANS

VACAVILLE

PLOT BOOK

Sanitary Sewer Network
Grid A6 - SE

DWG File:	DISREGARD PRINTS BEARING EARLIER PLOT DATES →	DATE PLOTTED	SHEET	OF
M:\BASEMAP\Data\Current\Plot_Book\PB_SEWER_400-Scale		04/02/15	13	75

See Grid A6 - SW (Sheet 12)

See Grid A7 - NE (Sheet 15)

See Grid A7 - SW (Sheet 16)

GRID MAP

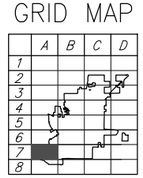

LEGEND

- Parcel Lines
- Creek/Canal
- Park
- School
- Sewer Line
- Force Main Line
- Private Sewer Line
- Abandoned Line
- Sewer Manhole
- Enzyme Injection Manhole
- Sewer Lift Station

NORTH

DRAWN	By Engineering	Checked	
DESIGN	By Engineering	Checked	
Last Update:	03/31/2015		
Scale:	1"=400'		

CITY OF VACAVILLE
DEPARTMENT OF PUBLIC WORKS

0 1 2
ORIGINAL SCALE IS IN INCHES FOR REDUCED PLANS

VACAVILLE

PLOT BOOK

Sanitary Sewer Network
Grid A7 - NW

DWG File: M:\BASEMAP\Data\Current\Plot_Book\PB_SEWER_400-Scale

DISREGARD PRINTS BEARING EARLIER PLOT DATES →

DATE PLOTTED	SHEET	OF
04/02/15	14	75

See Grid A6 - SE (Sheet 13)

See Grid A7 - NW (Sheet 14)

See Grid B7 - NW (Sheet 36)

See Grid A7 - SE (Sheet 17)

GRID MAP

	A	B	C	D
1				
2				
3				
4				
5				
6				
7				
8				

LEGEND

- Parcel Lines
- Creek/Canal
- Park
- School
- Sewer Line
- Force Main Line
- Private Sewer Line
- Abandoned Line
- Sewer Manhole
- Enzyme Injection Manhole
- Sewer Lift Station

NORTH

DRAWN	By Engineering	Checked	
DESIGN	By Engineering	Checked	
Last Update:	03/31/2015		
Scale:	1"=400'		

CITY OF VACAVILLE
DEPARTMENT OF PUBLIC WORKS

0 1 2
ORIGINAL SCALE IS IN INCHES FOR REDUCED PLANS

VACAVILLE

PLOT BOOK

Sanitary Sewer Network
Grid A7 - NE

DWG File:	DISREGARD PRINTS BEARING EARLIER PLOT DATES →	DATE PLOTTED	SHEET	OF
M:\BASEMAP\Data\Current\Plot_Book\PB_SEWER_400-Scale		04/02/15	15	75

See Grid A7 - NW (Sheet 14)

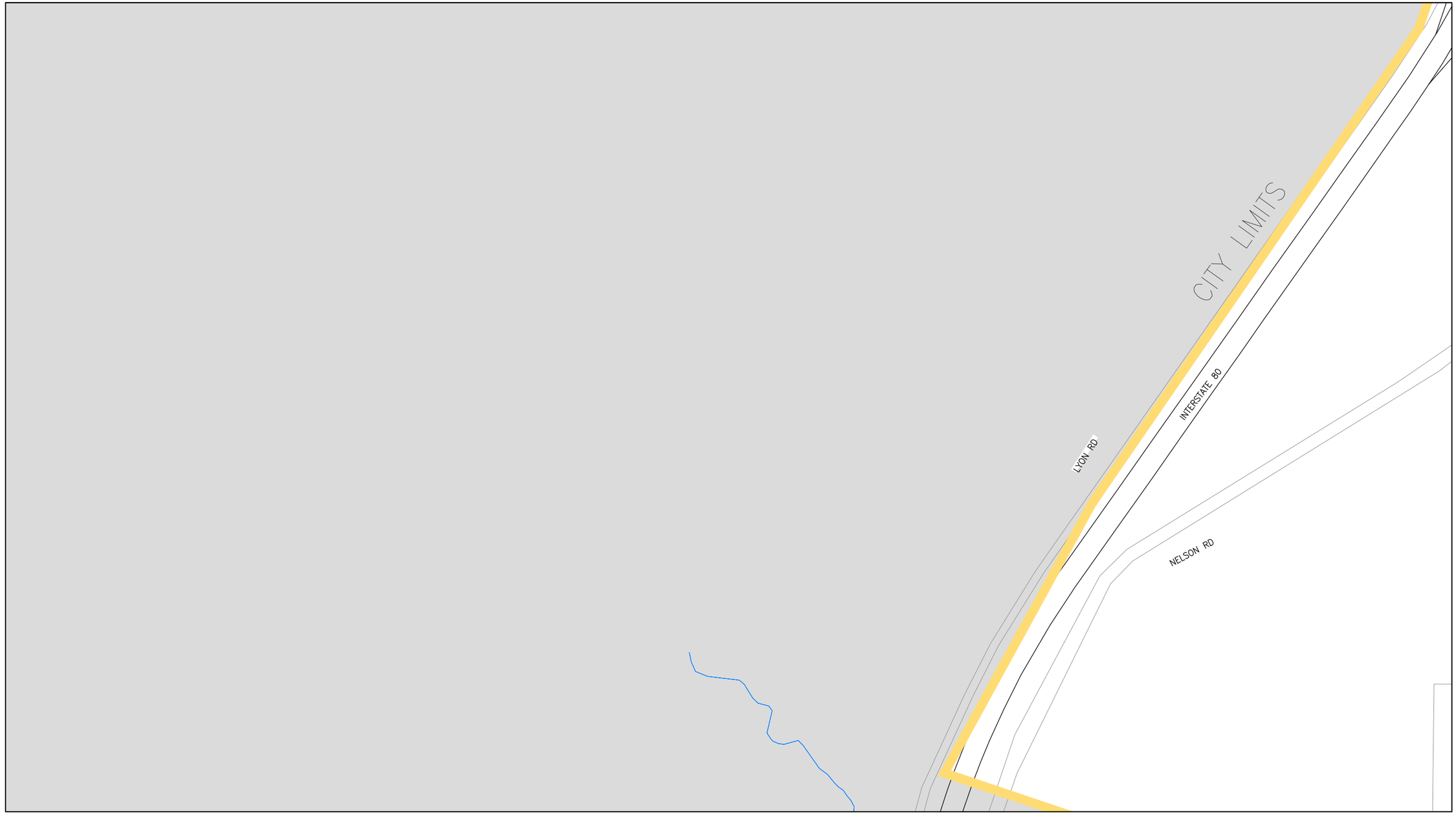

See Grid A7 - SE (Sheet 17)

See Grid A8 - NW (Sheet 18)

GRID MAP

	A	B	C	D
1				
2				
3				
4				
5				
6				
7				
8				

LEGEND

- Parcel Lines
- Creek/Canal
- Park
- School
- Sewer Line
- Force Main Line
- Private Sewer Line
- Abandoned Line
- Sewer Manhole
- Enzyme Injection Manhole
- Sewer Lift Station

NORTH

DRAWN	By Engineering	Checked	
DESIGN	By Engineering	Checked	
Last Update:	03/31/2015		
Scale:	1"=400'		

CITY OF VACAVILLE
DEPARTMENT OF PUBLIC WORKS

0 1 2
ORIGINAL SCALE IS IN INCHES FOR REDUCED PLANS

VACAVILLE

PLOT BOOK

Sanitary Sewer Network
Grid A7 - SW

DWG File:	DISREGARD PRINTS BEARING EARLIER PLOT DATES →	DATE PLOTTED	SHEET	OF
M:\BASEMAP\Data\Current\Plot_Book\PB_SEWER_400-Scale		04/02/15	16	75

See Grid A7 - NE (Sheet 15)

See Grid A7 - SW (Sheet 16)

See Grid B7 - SW (Sheet 38)

See Grid A8 - NE (Sheet 19)

GRID MAP

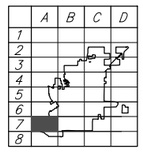

LEGEND

- Parcel Lines
- Creek/Canal
- Park
- School
- Sewer Line
- Force Main Line
- Private Sewer Line
- Abandoned Line
- Sewer Manhole
- Enzyme Injection Manhole
- Sewer Lift Station

NORTH

DRAWN	By Engineering	Checked	
DESIGN	By Engineering	Checked	
Last Update:	03/31/2015		
Scale:	1"=400'		

CITY OF VACAVILLE
DEPARTMENT OF PUBLIC WORKS

0 1 2
ORIGINAL SCALE IS IN INCHES FOR REDUCED PLANS

VACAVILLE

PLOT BOOK

Sanitary Sewer Network
Grid A7 - SE

DWG File: M:\BASEMAP\Data\Current\Plot_Book\PB_SEWER_400-Scale	DISREGARD PRINTS BEARING EARLIER PLOT DATES →	DATE PLOTTED	SHEET	OF
		04/02/15	17	75

See Grid A7 - SW (Sheet 16)

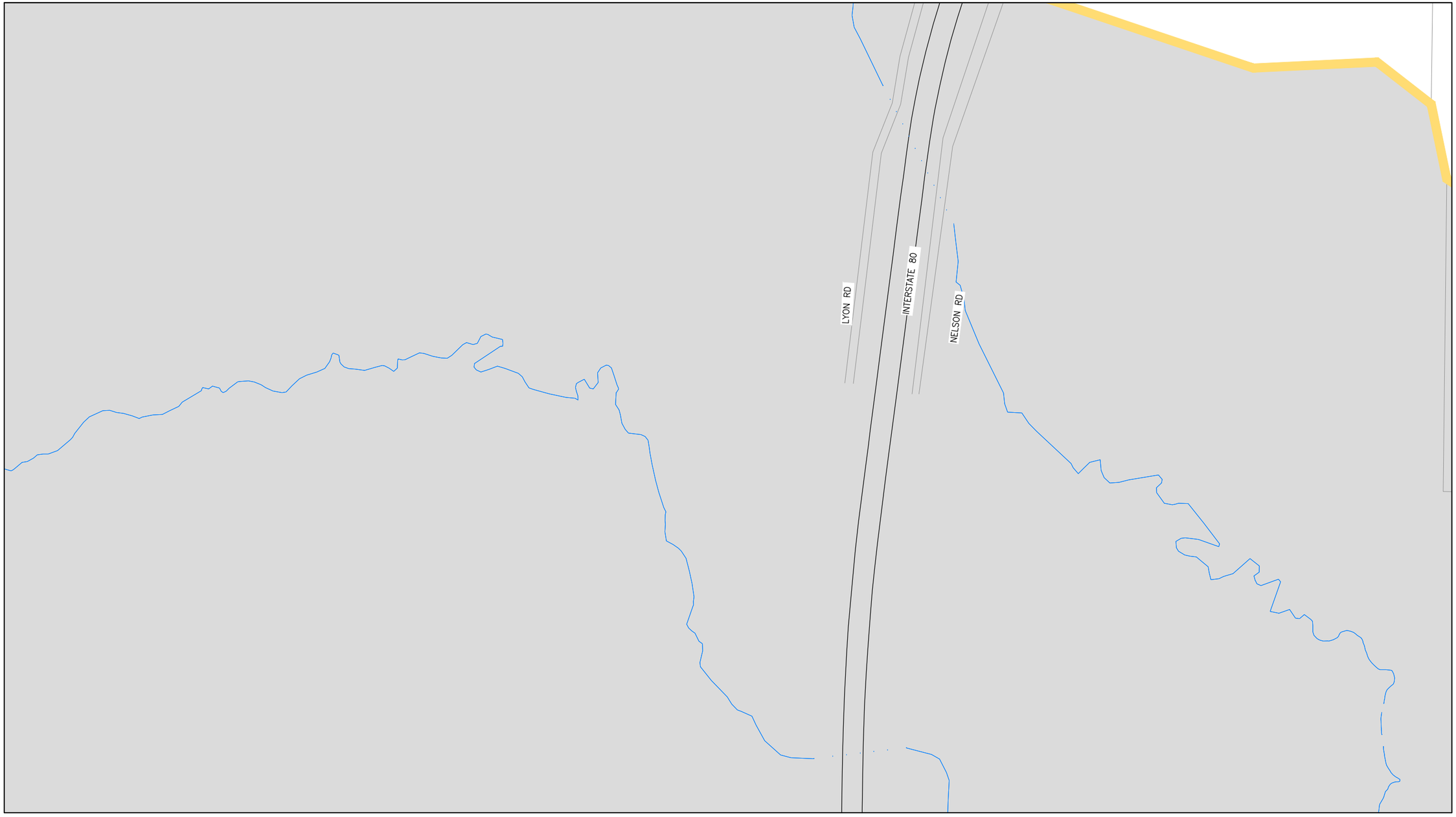

See Grid A8 - NE (Sheet 19)

GRID MAP

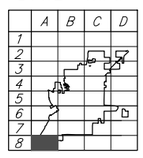

LEGEND

- Parcel Lines
- Creek/Canal
- Park
- School
- Sewer Line
- Force Main Line
- Private Sewer Line
- Abandoned Line
- Sewer Manhole
- Enzyme Injection Manhole
- Sewer Lift Station

NORTH

DRAWN	By Engineering	Checked	
DESIGN	By Engineering	Checked	
Last Update:	03/31/2015		
Scale:	1"=400'		

CITY OF VACAVILLE
DEPARTMENT OF PUBLIC WORKS

0 1 2
ORIGINAL SCALE IS IN INCHES FOR REDUCED PLANS

VACAVILLE

PLOT BOOK

Sanitary Sewer Network
Grid A8 - NW

DWG File:	DISREGARD PRINTS BEARING EARLIER PLOT DATES →	DATE PLOTTED	SHEET	OF
M:\BASEMAP\Data\Current\Plot_Book\PB_SEWER_400-Scale		04/02/15	18	75

See Grid A7 - SE (Sheet 17)

See Grid A8 - NW (Sheet 18)

See Grid B8 - NW (Sheet 40)

PARADISE VALLEY RD

CITY LIMITS

GRID MAP

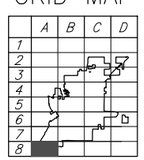

LEGEND

- Parcel Lines
- Creek/Canal
- Park
- School
- Sewer Line
- Force Main Line
- Private Sewer Line
- Abandoned Line
- Sewer Manhole
- Enzyme Injection Manhole
- Sewer Lift Station

NORTH

DRAWN	By Engineering	Checked	
DESIGN	By Engineering	Checked	
Last Update:	03/31/2015		
Scale:	1"=400'		

CITY OF VACAVILLE
DEPARTMENT OF PUBLIC WORKS

0 1 2

ORIGINAL SCALE IS IN INCHES FOR REDUCED PLANS

VACAVILLE

PLOT BOOK

Sanitary Sewer Network
Grid A8 - NE

DWG File:	DISREGARD PRINTS BEARING EARLIER PLOT DATES →	DATE PLOTTED	SHEET	OF
M:\BASEMAP\Data\Current\Plot_Book\PB_SEWER_400-Scale		04/02/15	19	75

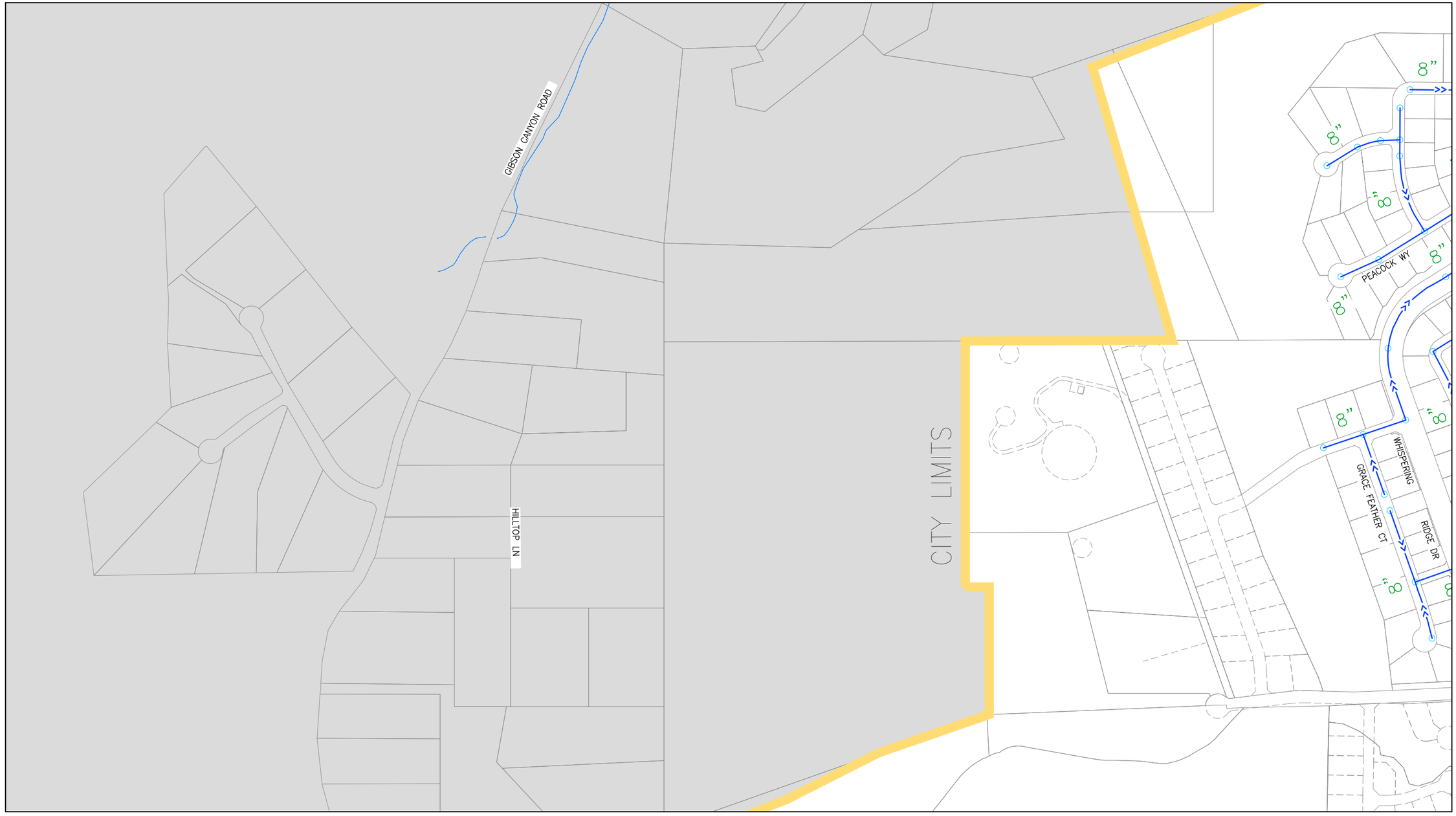

See Grid B3 - NE (Sheet 21)

See Grid B3 - SW (Sheet 22)

GRID MAP

	A	B	C	D
1				
2				
3				
4				
5				
6				
7				
8				

LEGEND

- Parcel Lines
- Creek/Canal
- Park
- School
- Sewer Line
- Force Main Line
- Private Sewer Line
- Abandoned Line
- Sewer Manhole
- Enzyme Injection Manhole
- Sewer Lift Station

NORTH

DRAWN	By Engineering	Checked	
DESIGN	By Engineering	Checked	
Last Update:	03/31/2015		
Scale:	1"=400'		

CITY OF VACAVILLE
DEPARTMENT OF PUBLIC WORKS

0 1 2
ORIGINAL SCALE IS IN INCHES FOR REDUCED PLANS

VACAVILLE

PLOT BOOK

Sanitary Sewer Network
Grid B3 - NW

DWG File:	DISREGARD PRINTS BEARING EARLIER PLOT DATES →	DATE PLOTTED	SHEET	OF
M:\BASEMAP\Data\Current\Plot_Book\PB_SEWER_400-Scale		04/02/15	20	75

See Grid B3 – NW (Sheet 20)

See Grid C3 – NW (Sheet 45)

ROLLING SAGE CIR
PINE BLUFF WY
EAGLES NEST CT
PEACOCK WY
WILD SAGE CT
SHELTON LN
CRAIG LN
CITY LIMITS
WHISPERING RIDGE DR
SHINING HORSE WY
DEER BRANCH LN
ELDERBERRY LOOP
CARRIAGE WY
McMURTRY LANE
DOWNS VALLEY RD
ALDRIDGE RD
SANTA
TERESA CT
FOUNTAIN GROVE DR
COYOTE HILLS CT
THREE RIVERS CT
LOCKEFORD SPRINGS CT
RICE ROAD
CRYSTAL SPRINGS
MISSION BAY DR
SKYLINE RANCH DR
DIABLO CREEK WY
FEATHER RIVER WY
SHELTER COVE DR

See Grid B3 – SE (Sheet 23)

GRID MAP

	A	B	C	D
1				
2				
3				
4				
5				
6				
7				
8				

LEGEND

- Parcel Lines
- Creek/Canal
- Park
- School
- Sewer Line
- Force Main Line
- Private Sewer Line
- Abandoned Line
- Sewer Manhole
- Enzyme Injection Manhole
- Sewer Lift Station

NORTH

DRAWN	By Engineering	Checked	
DESIGN	By Engineering	Checked	
Last Update:	03/31/2015		
Scale:	1"=400'		

CITY OF VACAVILLE
DEPARTMENT OF PUBLIC WORKS
0 1 2
ORIGINAL SCALE IS IN INCHES FOR REDUCED PLANS

VACAVILLE

PLOT BOOK

Sanitary Sewer Network
Grid B3 – NE

DWG File: M:\BASEMAP\Data\Current\Plot_Book\PB_SEWER_400-Scale

DISREGARD PRINTS BEARING EARLIER PLOT DATES →

DATE PLOTTED	SHEET	OF
04/02/15	21	75

See Grid B3 - NW (Sheet 20)

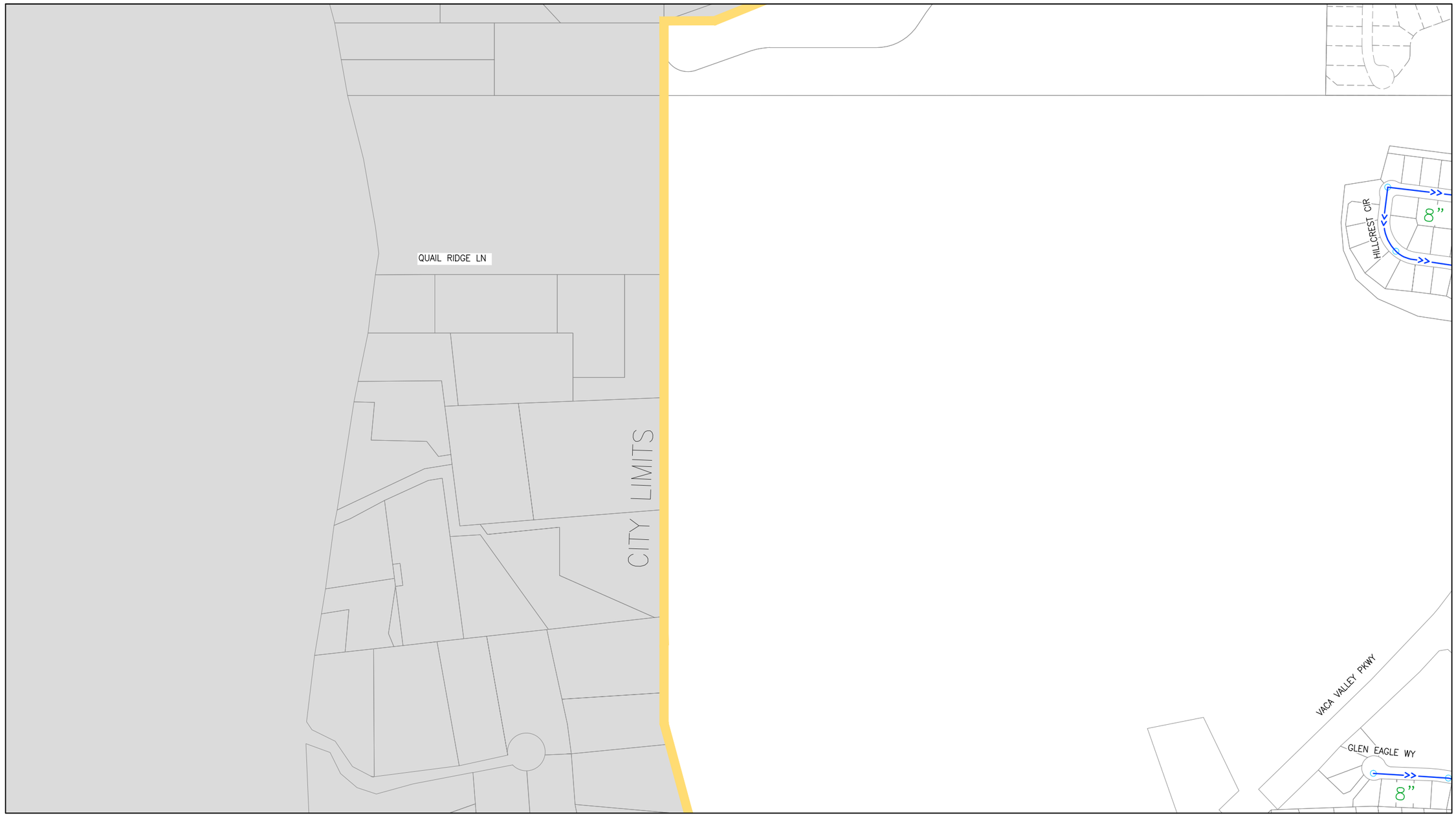

See Grid B3 - SE (Sheet 23)

See Grid B4 - NW (Sheet 24)

GRID MAP

	A	B	C	D
1				
2				
3				
4				
5				
6				
7				
8				

LEGEND

- Parcel Lines
- Creek/Canal
- Park
- School
- Sewer Line
- Force Main Line
- Private Sewer Line
- Abandoned Line
- Sewer Manhole
- Enzyme Injection Manhole
- Sewer Lift Station

NORTH

DRAWN	By Engineering	Checked	
DESIGN	By Engineering	Checked	
Last Update:	03/31/2015		
Scale:	1"=400'		

0 1 2

ORIGINAL SCALE IS IN INCHES FOR REDUCED PLANS

CITY OF VACAVILLE
DEPARTMENT OF PUBLIC WORKS

VACAVILLE

PLOT BOOK
Sanitary Sewer Network
Grid B3 - SW

DWG File:	DISREGARD PRINTS BEARING EARLIER PLOT DATES →	DATE PLOTTED	SHEET	OF
M:\BASEMAP\Data\Current\Plot_Book\PB_SEWER_400-Scale		04/02/15	22	75

See Grid B3 - NE (Sheet 21)

See Grid B3 - SW (Sheet 22)

See Grid C3 - SW (Sheet 47)

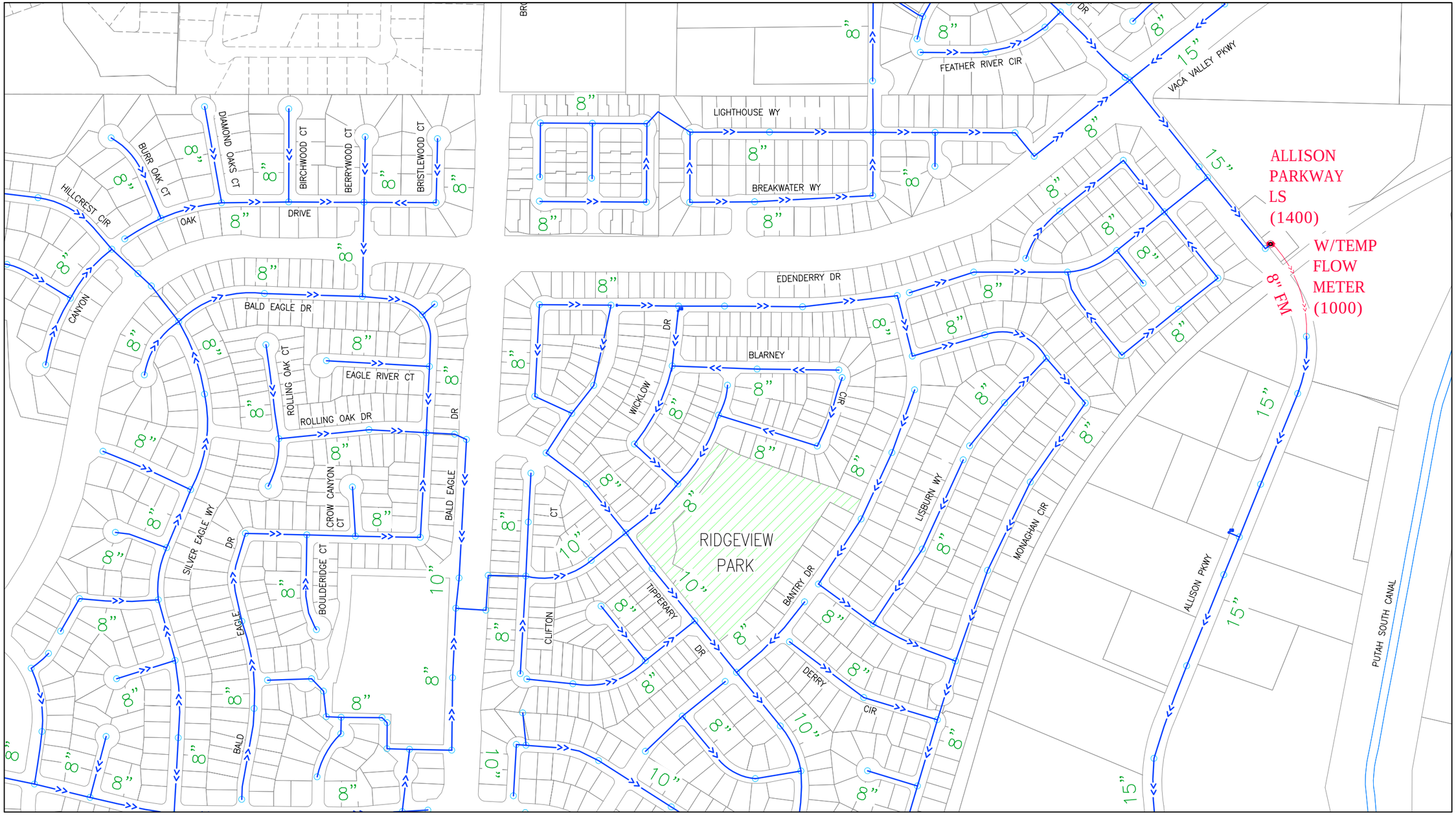

See Grid B4 - NE (Sheet 25)

GRID MAP

	A	B	C	D
1				
2				
3				
4				
5				
6				
7				
8				

LEGEND

- Parcel Lines
- Creek/Canal
- Park
- School
- Sewer Line
- Force Main Line
- Private Sewer Line
- Abandoned Line
- Sewer Manhole
- Enzyme Injection Manhole
- Sewer Lift Station

NORTH

DRAWN	By Engineering	Checked	
DESIGN	By Engineering	Checked	
Last Update:	03/31/2015		
Scale:	1"=400'		

CITY OF VACAVILLE
DEPARTMENT OF PUBLIC WORKS

0 1 2
ORIGINAL SCALE IS IN INCHES FOR REDUCED PLANS

VACAVILLE

PLOT BOOK

Sanitary Sewer Network
Grid B3 - SE

DWG File:	DISREGARD PRINTS BEARING EARLIER PLOT DATES →	DATE PLOTTED	SHEET	OF
M:\BASEMAP\Data\Current\Plot_Book\PB_SEWER_400-Scale		04/02/15	23	75

See Grid B3 - SW (Sheet 22)

See Grid A4 - NE (Sheet 3)

See Grid B4 - NE (Sheet 25)

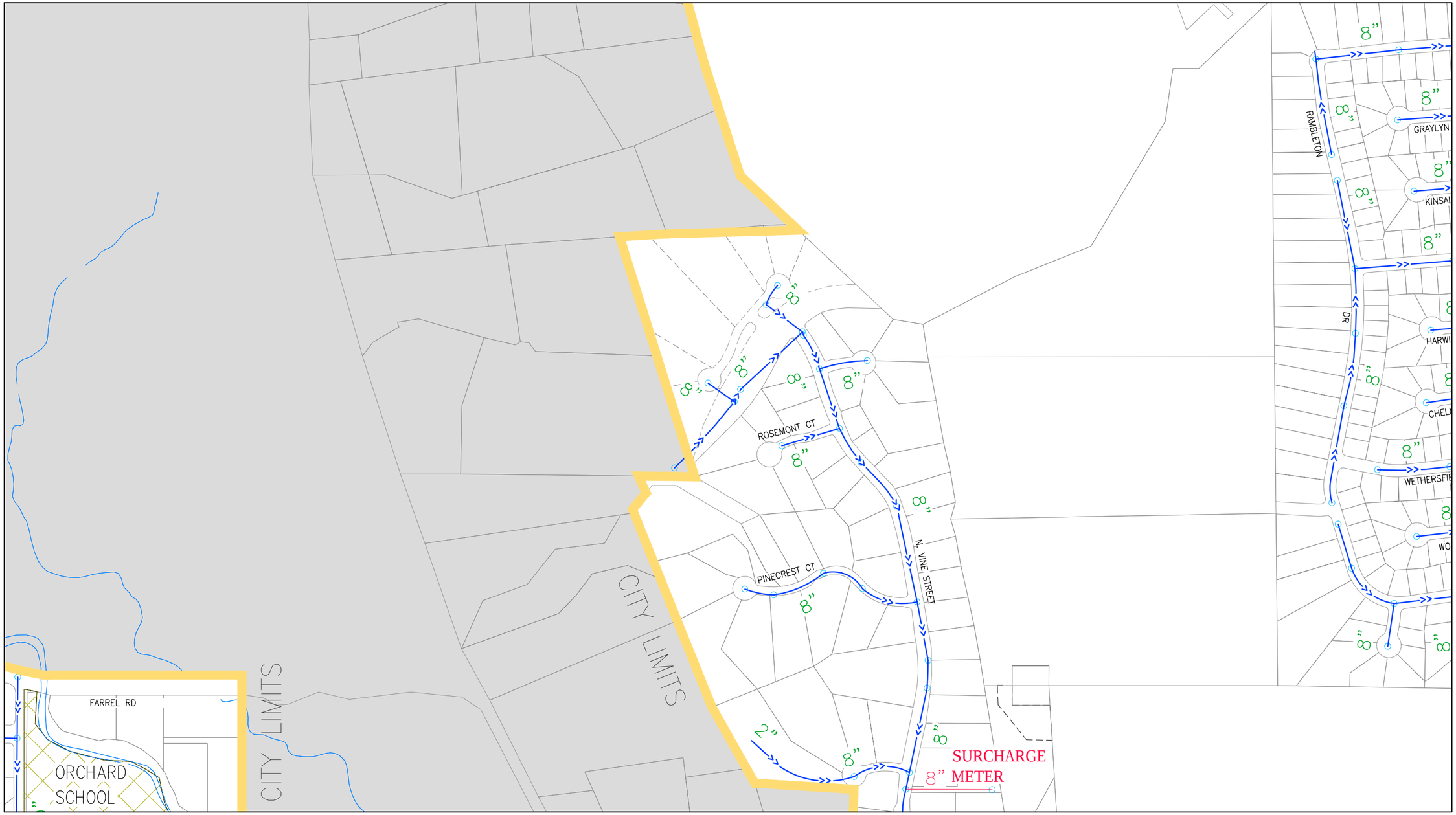

See Grid B4 - SW (Sheet 26)

GRID MAP

	A	B	C	D
1				
2				
3				
4				
5				
6				
7				
8				

LEGEND

- Parcel Lines
- Creek/Canal
- Park
- School
- Sewer Line
- Force Main Line
- Private Sewer Line
- Abandoned Line
- Sewer Manhole
- Enzyme Injection Manhole
- Sewer Lift Station

NORTH

DRAWN	By Engineering	Checked	
DESIGN	By Engineering	Checked	
Last Update:	03/31/2015		
Scale:	1"=400'		

CITY OF VACAVILLE
DEPARTMENT OF PUBLIC WORKS

0 1 2
ORIGINAL SCALE IS IN INCHES FOR REDUCED PLANS

VACAVILLE

PLOT BOOK

Sanitary Sewer Network
Grid B4 - NW

DWG File:	DISREGARD PRINTS BEARING EARLIER PLOT DATES →	DATE PLOTTED	SHEET	OF
M:\BASEMAP\Data\Current\Plot_Book\PB_SEWER_400-Scale		04/02/15	24	75

See Grid B3 - SE (Sheet 23)

See Grid B4 - NW (Sheet 24)

See Grid C4 - NW (Sheet 49)

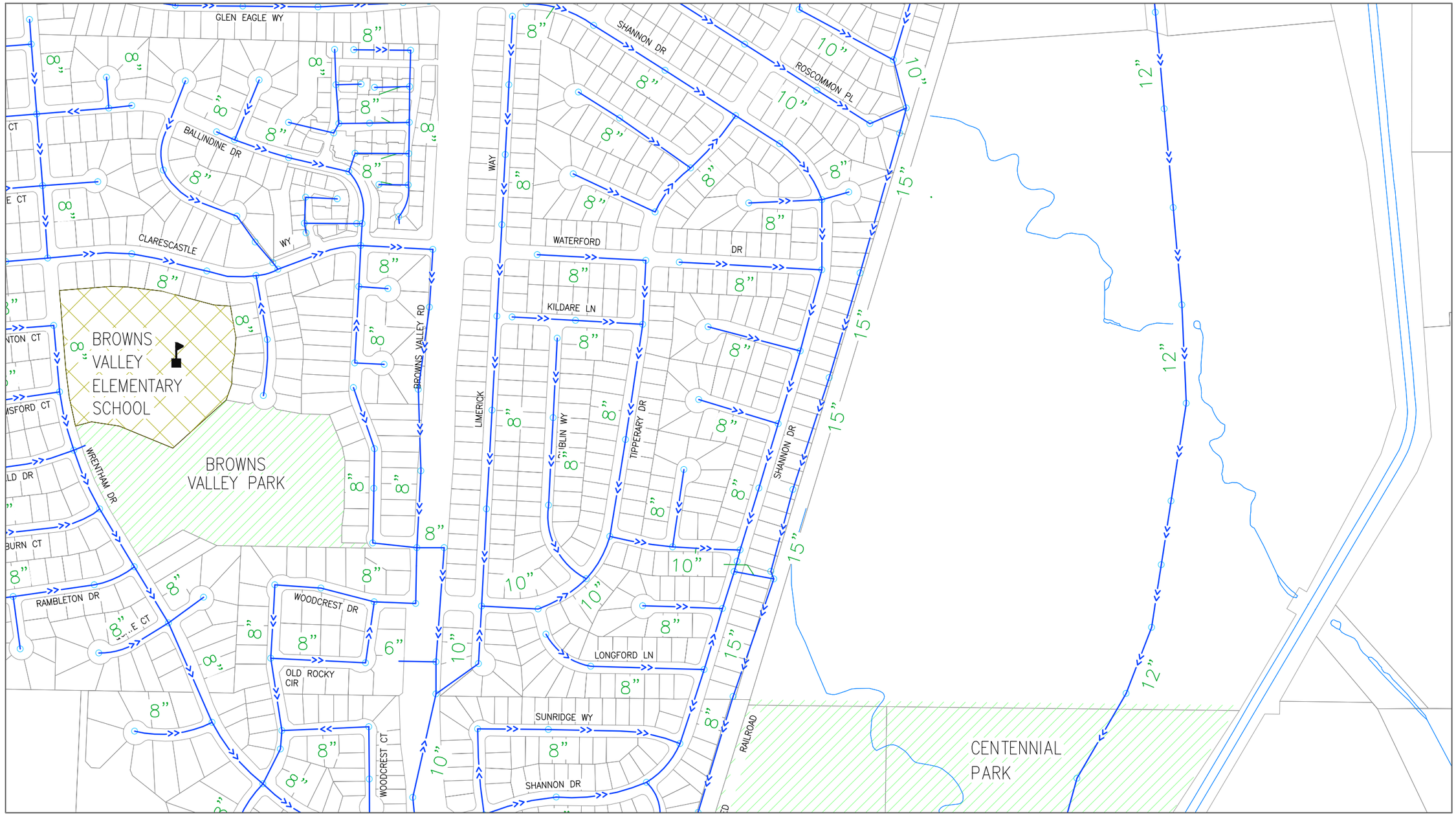

See Grid B4 - SE (Sheet 27)

GRID MAP

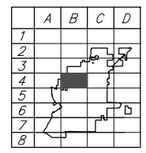

LEGEND

- Parcel Lines
- Creek/Canal
- Park
- School
- Sewer Line
- Force Main Line
- Private Sewer Line
- Abandoned Line
- Sewer Manhole
- Enzyme Injection Manhole
- Sewer Lift Station

NORTH

DRAWN	By Engineering	Checked	
DESIGN	By Engineering	Checked	
Last Update:	03/31/2015		
Scale:	1"=400'		

ORIGINAL SCALE IS IN INCHES FOR REDUCED PLANS

CITY OF VACAVILLE
DEPARTMENT OF PUBLIC WORKS

VACAVILLE

PLOT BOOK

Sanitary Sewer Network
Grid B4 - NE

DWG File: M:\BASEMAP\Data\Current\Plot_Book\PB_SEWER_400-Scale

DISREGARD PRINTS BEARING EARLIER PLOT DATES →

DATE PLOTTED	SHEET	OF
04/02/15	25	75

See Grid B4 - NW (Sheet 24)

See Grid A4 - SE (Sheet 5)

See Grid B4 - SE (Sheet 27)

ORCHARD SCHOOL

AVENUE

MARBELLA LN

DENNIS DR

NORTH ORCHARD PARK

ORCHARD

CRESTVIEW DR

VALENCIA LN

EVERGREEN DR

FRUITVALE RD.

MARCO LN

WOODSIDE CIR

TIMBER DR

VINE ST

GIBSON CANYON ROAD

ULATIS CREEK

CITY LIMITS

VINE STREET

ALTA MIRA DR

VINEYARD HILLS CT

See Grid B5 - NW (Sheet 28)

GRID MAP

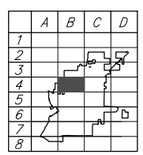

LEGEND

- Parcel Lines
- Creek/Canal
- Park
- School
- Sewer Line
- Force Main Line
- Private Sewer Line
- Abandoned Line
- Sewer Manhole
- Enzyme Injection Manhole
- Sewer Lift Station

NORTH

DRAWN	By Engineering	Checked	
DESIGN	By Engineering	Checked	
Last Update:	03/31/2015		
Scale:	1"=400'		

CITY OF VACAVILLE
DEPARTMENT OF PUBLIC WORKS

0 1 2
ORIGINAL SCALE IS IN INCHES FOR REDUCED PLANS

VACAVILLE

PLOT BOOK

Sanitary Sewer Network
Grid B4 -SW

DWG File:	DISREGARD PRINTS BEARING EARLIER PLOT DATES →	DATE PLOTTED	SHEET	OF
M:\BASEMAP\Data\Current\Plot_Book\PB_SEWER_400-Scale		04/02/15	26	75

See Grid B4 - NE (Sheet 25)

See Grid B4 - SW (Sheet 26)

See Grid C4 - SW (Sheet 51)

WOODCREST DR
ALDER CREST
SUNCREST WY
SUNDAI DR
SUN
VALLEY DR
ABANDONED
CENTENNIAL PARK
PUTAH SOUTH CANAL
NUT TREE AIRPORT
HAVENWOOD CT
BLOSSOM
GRANITE WAY
WOODCREST DR
SAN LEON DR
MARKHAM AV
HIGHLAND AV
MITA AV
MARKHAM AV
ROCKY HILL RD
MARKHAM SCHOOL
BROWNS VALLEY PARKWAY
ALLISON DR

8" 10" 12" 15" 18" 21" 30"

SURCHARGE METER (1100)

TEMP FLOW METER (1002)

TEMP FLOW METER (1001)

TEMP FLOW METER-INACTIVE (1003)

See Grid B5 - NE (Sheet 29)

GRID MAP

	A	B	C	D
1				
2				
3				
4				
5				
6				
7				
8				

LEGEND

Parcel Lines
Creek/Canal
Park
School
Sewer Line
Force Main Line
Private Sewer Line
Abandoned Line
Sewer Manhole
Enzyme Injection Manhole
Sewer Lift Station

NORTH

DRAWN	By Engineering	Checked	
DESIGN	By Engineering	Checked	
Last Update:	03/31/2015		
Scale:	1"=400'		

CITY OF VACAVILLE
DEPARTMENT OF PUBLIC WORKS

0 1 2
ORIGINAL SCALE IS IN INCHES FOR REDUCED PLANS

VACAVILLE

PLOT BOOK

Sanitary Sewer Network
Grid B4 - SE

DWG File:	DISREGARD PRINTS BEARING EARLIER PLOT DATES →	DATE PLOTTED	SHEET	OF
M:\BASEMAP\Data\Current\Plot_Book\PB_SEWER_400-Scale		04/02/15	27	75

See Grid B4 - SW (Sheet 26)

See Grid A5 - NE (Sheet 7)

See Grid B5 - NE (Sheet 29)

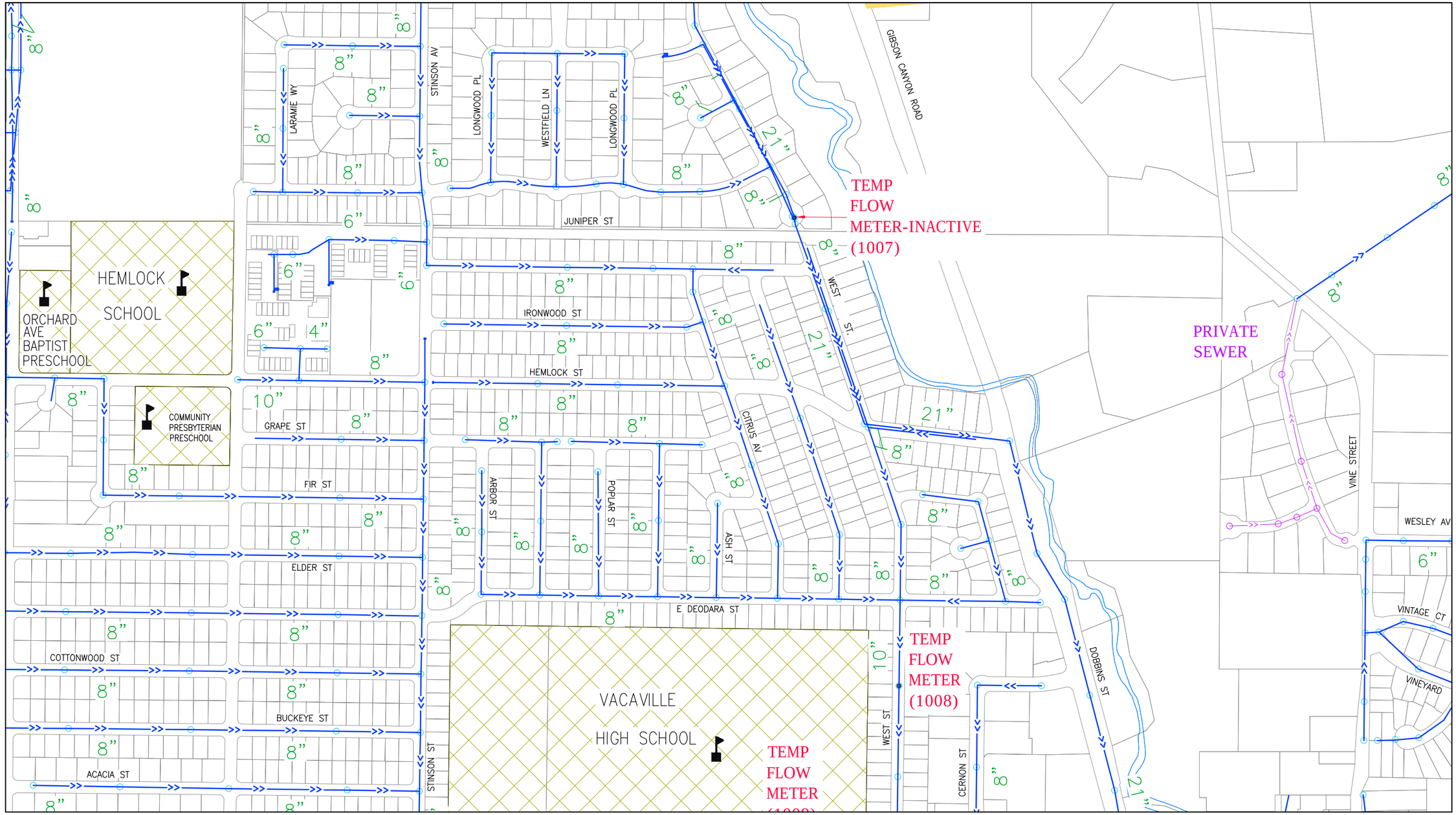

See Grid B5 - SW (Sheet 30)

GRID MAP

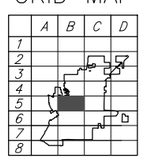

LEGEND

- Parcel Lines
- Creek/Canal
- Park
- School
- Sewer Line
- Force Main Line
- Private Sewer Line
- Abandoned Line
- Sewer Manhole
- Enzyme Injection Manhole
- Sewer Lift Station

NORTH

DRAWN	By Engineering	Checked	
DESIGN	By Engineering	Checked	
Last Update:	03/31/2015		
Scale:	1"=400'		

CITY OF VACAVILLE
DEPARTMENT OF PUBLIC WORKS

0 1 2
ORIGINAL SCALE IS IN INCHES FOR REDUCED PLANS

VACAVILLE

PLOT BOOK

Sanitary Sewer Network
Grid B5 - NW

DWG File:	DISREGARD PRINTS BEARING EARLIER PLOT DATES →	DATE PLOTTED	SHEET	OF
M:\BASEMAP\Data\Current\Plot_Book\PB_SEWER_400-Scale		04/02/15	28	75

See Grid B4 - SE (Sheet 27)

See Grid B5 - NW (Sheet 28)

See Grid C5 - NW (Sheet 53)

ENZYME INJECTION MH (1302)

ENZYME INJECTION MH?

ENZYME INJECTION MH (1303)

SURCHARGE METER (1101)

LS VALVE VAULT

8"FM BROWN ST LS (1404) w/TEMP FLOW METER (1004)

ENZYME INJECTION MH

TEMP FLOW METER (1006)

TEMP FLOW METER-INACTIVE (1010)

MONTE VISTA AVE LS (1403)

6"FM VALVE VAULT

TEMP FLOW METER (1005)

NOVATO DR

GABLE AV

MEADOWS DR

TROWER PARK

HOLLY LN

MARKY AV

ROCKY HILL RD

VALLEY WY

HAZEL ST

BROWN ST

VACAVILLE MOBILE HOME PARK

CALLEN ST.

ALLISON DRIVE

E MONTE VISTA AVE

NUT TREE PARKWAY

ALLISON

INTERSTATE 80

MH#104132

MH#104159

MH#704133

MH#105267

See Grid B5 - SE (Sheet 31)

GRID MAP

	A	B	C	D
1				
2				
3				
4				
5				
6				
7				
8				

LEGEND

- Parcel Lines
- Creek/Canal
- Park
- School
- Sewer Line
- Force Main Line
- Private Sewer Line
- Abandoned Line
- Sewer Manhole
- Enzyme Injection Manhole
- Sewer Lift Station

NORTH

DRAWN	By Engineering	Checked	
DESIGN	By Engineering	Checked	
Last Update:	03/31/2015		
Scale:	1"=400'		

CITY OF VACAVILLE
DEPARTMENT OF PUBLIC WORKS

0 1 2
ORIGINAL SCALE IS IN INCHES FOR REDUCED PLANS

VACAVILLE

PLOT BOOK

Sanitary Sewer Network
Grid B5 - NE

DWG File:	DISREGARD PRINTS BEARING EARLIER PLOT DATES →	DATE PLOTTED	SHEET	OF
M:\BASEMAP\Data\Current\Plot_Book\PB_SEWER_400-Scale		04/02/15	29	75

See Grid B5 - NW (Sheet 28)

See Grid A5 - SE (Sheet 9)

See Grid B5 - SE (Sheet31)

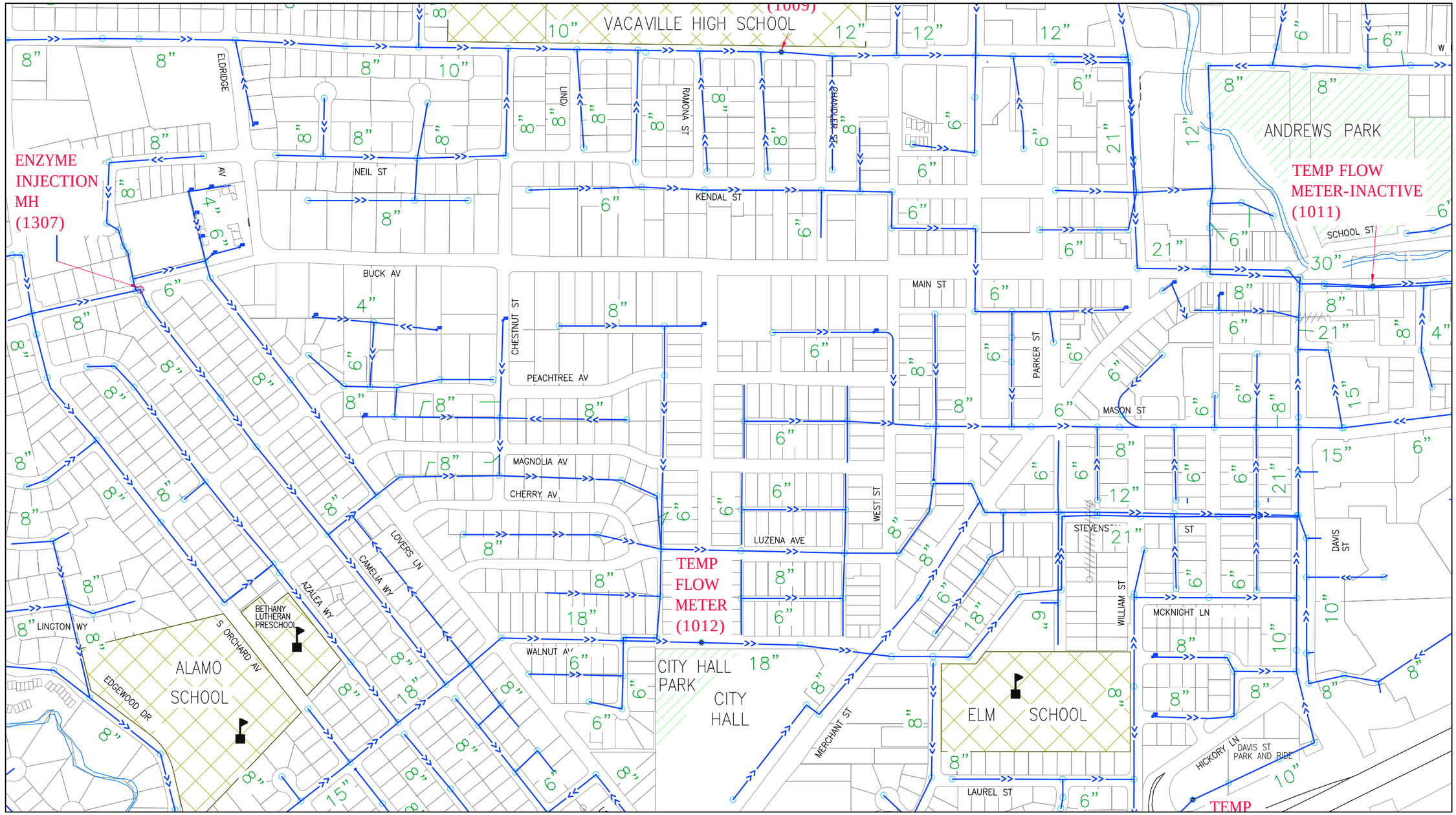

See Grid B6 - NW (Sheet 32)

GRID MAP

	A	B	C	D
1				
2				
3				
4				
5				
6				
7				
8				

LEGEND

- Parcel Lines
- Creek/Canal
- Park
- School
- Sewer Line
- Force Main Line
- Private Sewer Line
- Abandoned Line
- Sewer Manhole
- Enzyme Injection Manhole
- Sewer Lift Station

NORTH

DRAWN	By Engineering	Checked	
DESIGN	By Engineering	Checked	
Last Update:	03/31/2015		
Scale:	1"=400'		

CITY OF VACAVILLE
DEPARTMENT OF PUBLIC WORKS

0 1 2
ORIGINAL SCALE IS IN INCHES FOR REDUCED PLANS

PLOT BOOK

Sanitary Sewer Network
Grid B5 - SW

DWG File:	DISREGARD PRINTS BEARING EARLIER PLOT DATES →	DATE PLOTTED	SHEET	OF
M:\BASEMAP\Data\Current\Plot_Book\PB_SEWER_400-Scale		04/02/15	30	75

See Grid B5 - NE (Sheet 29)

See Grid B5 - SW (Sheet 30)

See Grid C5 - SW (Sheet 55)

MONTE VISTA AVE

ULATIS ELEMENTARY SCHOOL

DEPOT ST

VACA VALLEY SCHOOL

BEARD ST

VALLEY DR

EL CERRITO WY

MCCLELLAN ST

MASON ST

AEGEAN WY

ELMIRA ROAD

PRIVATE SEWER

PEABODY RD

CLIFFSIDE DR

ENZYME INJECTION MH (1306)

ULATIS CREEK

ARROWHEAD DR

CASCADE DR

SANTANA DR

FLUME STRUC (1201)

See Grid B6 - NE (Sheet 33)

GRID MAP

	A	B	C	D
1				
2				
3				
4				
5				
6				
7				
8				

LEGEND

- Parcel Lines
- Creek/Canal
- Park
- School
- Sewer Line
- Force Main Line
- Private Sewer Line
- Abandoned Line
- Sewer Manhole
- Enzyme Injection Manhole
- Sewer Lift Station

NORTH

DRAWN	By Engineering	Checked	
DESIGN	By Engineering	Checked	
Last Update:	03/31/2015		
Scale:	1"=400'		

ORIGINAL SCALE IS IN INCHES FOR REDUCED PLANS

CITY OF VACAVILLE
DEPARTMENT OF PUBLIC WORKS

VACAVILLE

PLOT BOOK

Sanitary Sewer Network
Grid B5 - SE

DWG File: M:\BASEMAP\Data\Current\Plot_Book\PB_SEWER_400-Scale

DISREGARD PRINTS BEARING EARLIER PLOT DATES →

DATE PLOTTED	SHEET	OF
04/02/15	31	75

See Grid B5 - SW (Sheet 30)

See Grid A6 - NE (Sheet 11)

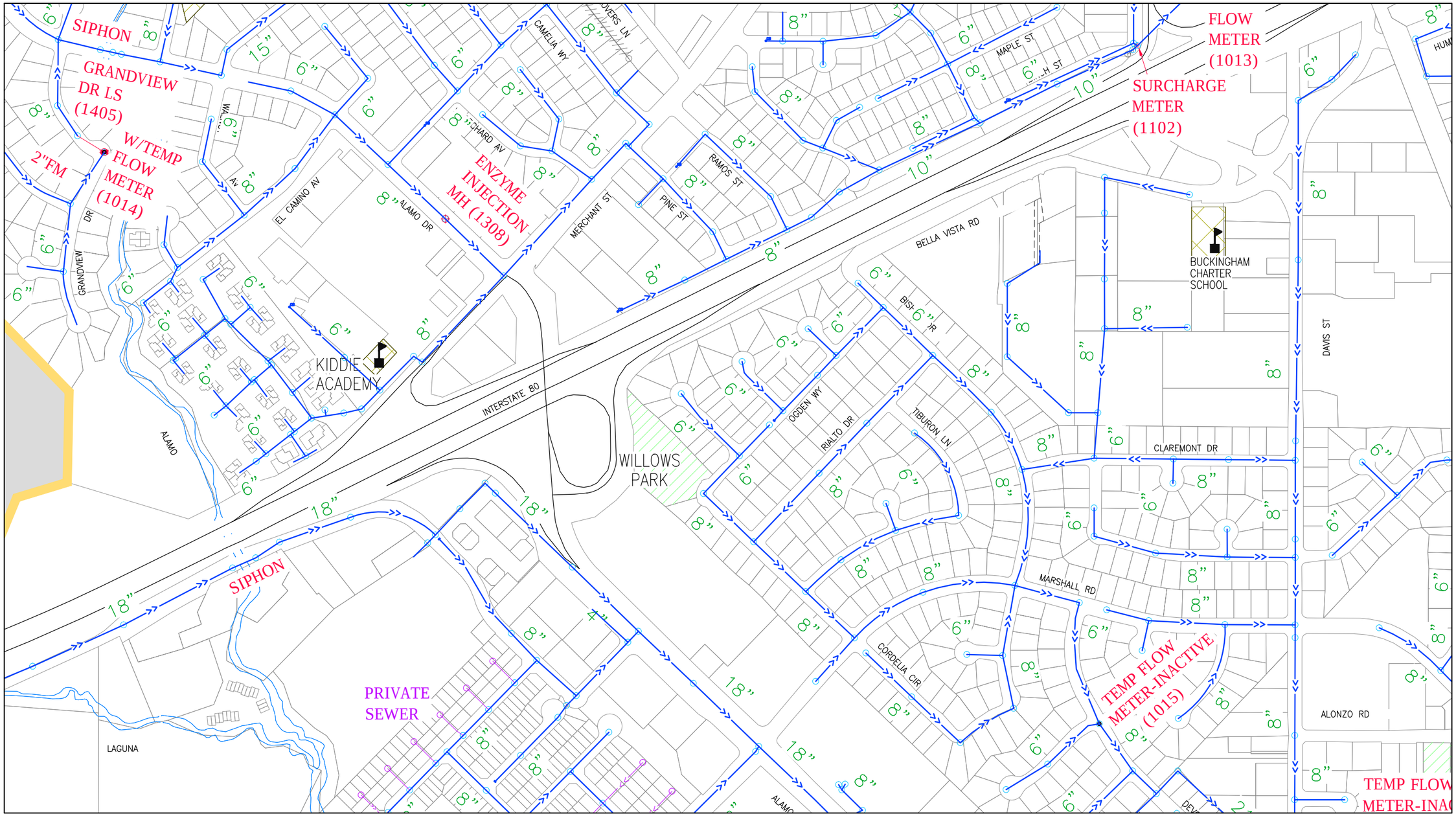

See Grid B6 - NE (Sheet 33)

See Grid B6 - SW (Sheet 34)

GRID MAP

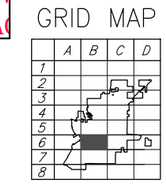

LEGEND

- Parcel Lines
- Creek/Canal
- Park
- School
- Sewer Line
- Force Main Line
- Private Sewer Line
- Abandoned Line
- Sewer Manhole
- Enzyme Injection Manhole
- Sewer Lift Station

NORTH

DRAWN	By Engineering	Checked	
DESIGN	By Engineering	Checked	
Last Update:	03/31/2015		
Scale:	1"=400'		

CITY OF VACAVILLE
DEPARTMENT OF PUBLIC WORKS

0 1 2
ORIGINAL SCALE IS IN INCHES FOR REDUCED PLANS

VACAVILLE

PLOT BOOK

Sanitary Sewer Network
Grid B6 - NW

DWG File: M:\BASEMAP\Data\Current\Plot_Book\PB_SEWER_400-Scale

DISREGARD PRINTS BEARING EARLIER PLOT DATES

DATE PLOTTED	SHEET	OF
04/02/15	32	75

See Grid B5 - SE (Sheet 31)

See Grid B6 - NW (Sheet 32)

See Grid C6 - NW (Sheet 57)

WILL C WOOD HIGH SCHOOL

SANDPIPER VILLAGE APARTMENTS

FAIRMONT SCHOOL

VACAVILLE KINDERCARE

SHEPHERD OF THE HILLS LUTHERAN

PADAN PARK

VACAVILLE CHRISTIAN HIGH SCHOOL

STUDDING SAIL ST

BOWLINE DR

ABANDONED

RAILROAD

KINGMAN DR

MARSHALL RD

SPINDRIFT WY

WEATHERLY WY

PEABODY RD

ALMANOR DR

TAHOE DR

SHASTA DR

SPRING VALLEY DR

BERRYESSA DR

MONO DR

TRINITY DR

ILSOM DR

SILVER DR

KLAMATH DR

MANCHESTER WY

BURLINGTON DR

HARTFORD AV

STANTON AV

WILMINGTON WY

GEORGETOWN DR

AJOBE DR

BROOKDALE DR

OUT

See Grid B6 - SE (Sheet 35)

GRID MAP

	A	B	C	D
1				
2				
3				
4				
5				
6				
7				
8				

LEGEND

- Parcel Lines
- Creek/Canal
- Park
- School
- Sewer Line
- Force Main Line
- Private Sewer Line
- Abandoned Line
- Sewer Manhole
- Enzyme Injection Manhole
- Sewer Lift Station

NORTH

	By	Checked
DRAWN	Engineering	
DESIGN	Engineering	
Last Update:	03/31/2015	
Scale:	1"=400'	

CITY OF VACAVILLE
DEPARTMENT OF PUBLIC WORKS

0 1 2
ORIGINAL SCALE IS IN INCHES FOR REDUCED PLANS

PLOT BOOK

Sanitary Sewer Network
Grid B6 - NE

DWG File: M:\BASEMAP\Data\Current\Plot_Book\PB_SEWER_400-Scale

DISREGARD PRINTS BEARING EARLIER PLOT DATES →

DATE PLOTTED	SHEET	OF
04/02/15	33	75

See Grid B6 - NW (Sheet 32)

See Grid A6 - SE (Sheet 13)

See Grid B6 - SE (Sheet 35)

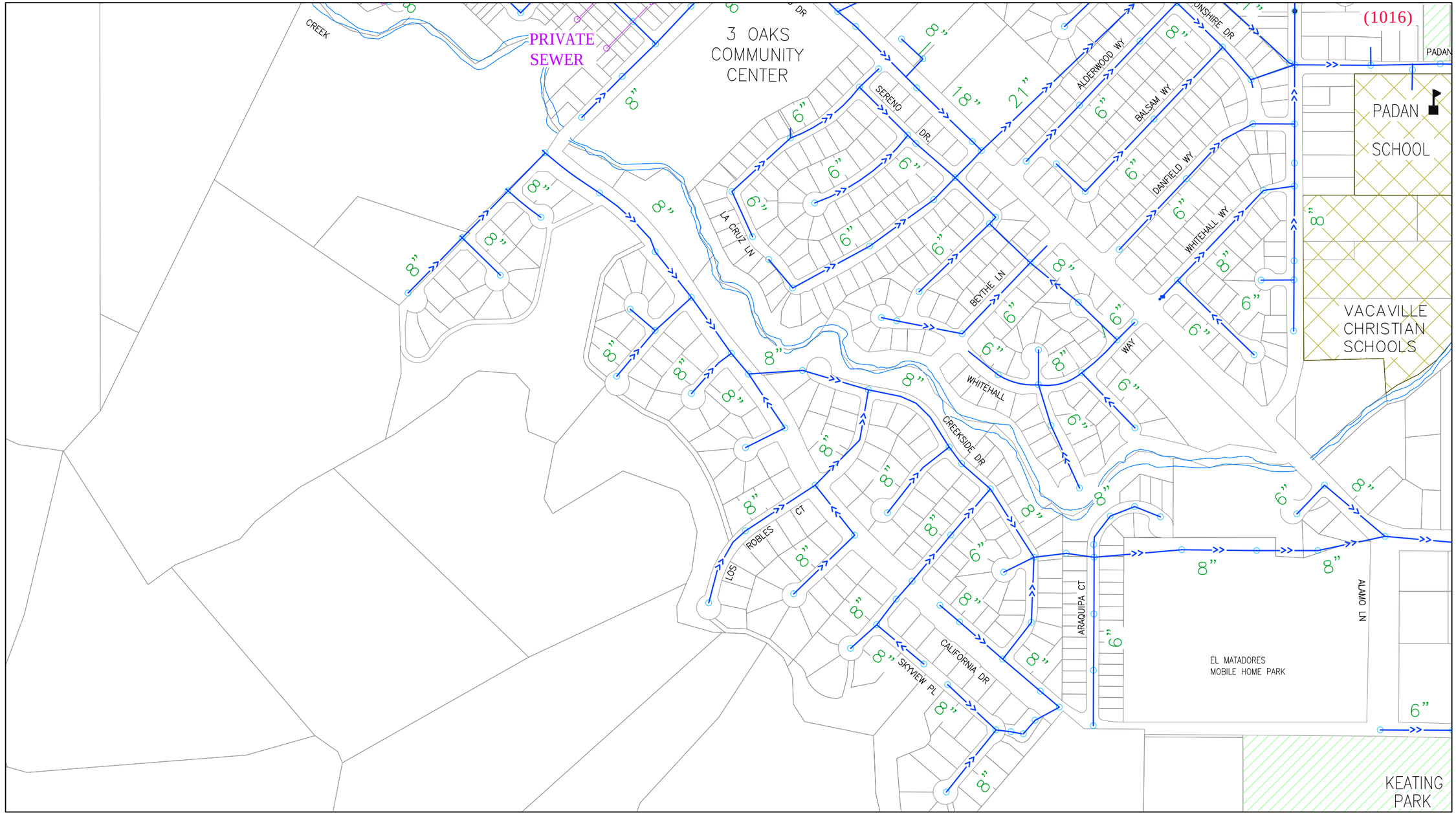

See Grid B7 - NW (Sheet 36)

GRID MAP

	A	B	C	D
1				
2				
3				
4				
5				
6				
7				
8				

LEGEND

- Parcel Lines
- Creek/Canal
- Park
- School
- Sewer Line
- Force Main Line
- Private Sewer Line
- Abandoned Line
- Sewer Manhole
- Enzyme Injection Manhole
- Sewer Lift Station

NORTH

DRAWN	By Engineering	Checked	
DESIGN	By Engineering	Checked	
Last Update:	03/31/2015		
Scale:	1"=400'		

CITY OF VACAVILLE
DEPARTMENT OF PUBLIC WORKS

0 1 2
ORIGINAL SCALE IS IN INCHES FOR REDUCED PLANS

PLOT BOOK

Sanitary Sewer Network
Grid B6 - SW

DWG File:	DISREGARD PRINTS BEARING EARLIER PLOT DATES →	DATE PLOTTED	SHEET	OF
M:\BASEMAP\Data\Current\Plot_Book\PB_SEWER_400-Scale		04/02/15	34	75

See Grid B6 - NE (Sheet 33)

See Grid B6 - SW (Sheet 34)

See Grid C6 - SW (Sheet 59)

PADAN PARK
SCHOOL RD
VACAVILLE CHRISTIAN HIGH SCHOOL
PADAN SCHOOL
VACAVILLE CHRISTIAN SCHOOLS
ALBANY AV
ANDREA DR
ABANDONED
RAILROAD
SIPHON
(1017)
TEMP FLOW METER-INACTIVE
(1020)
TEMP FLOW METER-INACTIVE
(1017)
CREEK
ALAMO
SOUTHWOOD PARK
SOUTHWOOD DR
ROSEWOOD LN
WOODGLEN LN
BROOKWOOD DR
GREENWOOD DR
REDWOOD DR
GREGORY DR
TULARE DRIVE
CATALPA LN
SKYLARK MOBILE HOME PARK
MARISOPA HEAD START CENTER
ALAMO DR
ENZYME INJECTION MH (1301)
RAMSEY
RALEIGH DR
CALIFORNIA
AMAPOLA
STREET
LARSON SCHOOL
CALIFORNIA DR
KEATING PARK
AL PATCH PARK

See Grid B7 - NE (Sheet 37)

GRID MAP

	A	B	C	D
1				
2				
3				
4				
5				
6				
7				
8				

LEGEND

- Parcel Lines
- Creek/Canal
- Park
- School
- Sewer Line
- Force Main Line
- Private Sewer Line
- Abandoned Line
- Sewer Manhole
- Enzyme Injection Manhole
- Sewer Lift Station

NORTH

DRAWN	By Engineering	Checked	
DESIGN	By Engineering	Checked	
Last Update:	03/31/2015		
Scale:	1"=400'		

CITY OF VACAVILLE
DEPARTMENT OF PUBLIC WORKS
0 1 2
ORIGINAL SCALE IS IN INCHES FOR REDUCED PLANS

VACAVILLE

PLOT BOOK

Sanitary Sewer Network
Grid B6 - SE

DWG File:	DISREGARD PRINTS BEARING EARLIER PLOT DATES →	DATE PLOTTED	SHEET	OF
M:\BASEMAP\Data\Current\Plot_Book\PB_SEWER_400-Scale		04/02/15	35	75

See Grid B6 - SW (Sheet 34)

See Grid A7 - NE (Sheet 15)

See Grid B7 - NE (Sheet 37)

KEATING PARK

ALAMO LN

See Grid B7 - SW (Sheet 38)

GRID MAP

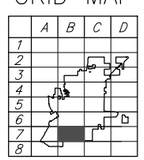

LEGEND

- Parcel Lines
- Creek/Canal
- Park
- School
- Sewer Line
- Force Main Line
- Private Sewer Line
- Abandoned Line
- Sewer Manhole
- Enzyme Injection Manhole
- Sewer Lift Station

NORTH

DRAWN	By Engineering	Checked	
DESIGN	By Engineering	Checked	
Last Update:	03/31/2015		
Scale:	1"=400'		

CITY OF VACAVILLE
DEPARTMENT OF PUBLIC WORKS

0 1 2

ORIGINAL SCALE IS IN INCHES FOR REDUCED PLANS

VACAVILLE

PLOT BOOK

Sanitary Sewer Network
Grid B7 - NW

DWG File:	DISREGARD PRINTS BEARING EARLIER PLOT DATES →	DATE PLOTTED	SHEET	OF
M:\BASEMAP\Data\Current\Plot_Book\PB_SEWER_400-Scale		04/02/15	36	75

See Grid B6 - SE (Sheet 35)

See Grid B7 - NW (Sheet 36)

See Grid C7 - NW (Sheet 61)

KEATING PARK

AL PATCH PARK

ABANDONED

CALIFORNIA MEDICAL FACILITY

DEPT. OF CORRECTIONS

15"

12"

FLUME STRUCTURE (1204)

WARREN

RALEIGH DR

MIDVALE

NANCY CIR

PARK LN.

PHEASANT COUNTRY PARK

CALDWELL DR.

MADISON AVE

BUTTERCUP CIR

LARKSPUR

SIDE DR.

DR.

COUNTRY

MORNING

GLORY

DR.

FOXBORO ELEMENTARY SCHOOL

PRIVATE SEWER

PL

RD

RAILROAD

FLUME STRUCTURE (1205)

24"

FOXBORO PKWY

ARLINGTON PARK

See Grid B7 - SE (Sheet 39)

GRID MAP

	A	B	C	D
1				
2				
3				
4				
5				
6				
7				
8				

LEGEND

- Parcel Lines
- Creek/Canal
- Park
- School
- Sewer Line
- Force Main Line
- Private Sewer Line
- Abandoned Line
- Sewer Manhole
- Enzyme Injection Manhole
- Sewer Lift Station

NORTH

DRAWN	By Engineering	Checked	
DESIGN	By Engineering	Checked	
Last Update:	03/31/2015		
Scale:	1"=400'		

CITY OF VACAVILLE
DEPARTMENT OF PUBLIC WORKS

0 1 2
ORIGINAL SCALE IS IN INCHES FOR REDUCED PLANS

VACAVILLE

PLOT BOOK

Sanitary Sewer Network
Grid B7 - NE

DWG File:	DISREGARD PRINTS BEARING EARLIER PLOT DATES →	DATE PLOTTED	SHEET	OF
M:\BASEMAP\Data\Current\Plot_Book\PB_SEWER_400-Scale		04/02/15	37	75

See Grid B7 - NW (Sheet 36)

See Grid A7 - SE (Sheet 17)

See Grid B7 - SE (Sheet 39)

CITY LIMITS

See Grid B8 - NW (Sheet 40)

GRID MAP

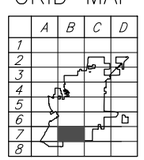

LEGEND

- Parcel Lines
- Creek/Canal
- Park
- School
- Sewer Line
- Force Main Line
- Private Sewer Line
- Abandoned Line
- Sewer Manhole
- Enzyme Injection Manhole
- Sewer Lift Station

NORTH

DRAWN	By Engineering	Checked	
DESIGN	By Engineering	Checked	
Last Update:	03/31/2015		
Scale:	1"=400'		

CITY OF VACAVILLE
DEPARTMENT OF PUBLIC WORKS

0 1 2

ORIGINAL SCALE IS IN INCHES FOR REDUCED PLANS

VACAVILLE

PLOT BOOK

Sanitary Sewer Network
Grid B7 - SW

DWG File:	DISREGARD PRINTS BEARING EARLIER PLOT DATES →	DATE PLOTTED	SHEET	OF
M:\BASEMAP\Data\Current\Plot_Book\PB_SEWER_400-Scale		04/02/15	38	75

See Grid B7 - NE (Sheet 37)

See Grid B7 - SW (Sheet 38)

See Grid C7 - SW (Sheet 63)

CALIFORNIA

STATE PRISON

SOLANO

PRIVATE SEWER

SADDLE HORN TR

POINTE RD

FOX

FOX HOUND RD

FALL RIVER TR

YOUNGSDALE DR.

LAURELWOOD CIR.

COOKSON

ST.

GRID MAP

	A	B	C	D
1				
2				
3				
4				
5				
6				
7				
8				

LEGEND

- Parcel Lines
- Creek/Canal
- Park
- School
- Sewer Line
- Force Main Line
- Private Sewer Line
- Abandoned Line
- Sewer Manhole
- Enzyme Injection Manhole
- Sewer Lift Station

NORTH

DRAWN	By Engineering	Checked	
DESIGN	By Engineering	Checked	
Last Update:	03/31/2015		
Scale:	1"=400'		

CITY OF VACAVILLE
DEPARTMENT OF PUBLIC WORKS

0 1 2
ORIGINAL SCALE IS IN INCHES FOR REDUCED PLANS

VACAVILLE

PLOT BOOK

Sanitary Sewer Network
Grid B7 - SE

DWG File:	DISREGARD PRINTS BEARING EARLIER PLOT DATES →	DATE PLOTTED	SHEET	OF
M:\BASEMAP\Data\Current\Plot_Book\PB_SEWER_400-Scale		04/02/15	39	75

See Grid B7 - SW (Sheet 38)

See Grid A8 - NE (Sheet 19)

CITY LIMITS

GRID MAP

LEGEND

- Parcel Lines
- Creek/Canal
- Park
- School
- Sewer Line
- Force Main Line
- Private Sewer Line
- Abandoned Line
- Sewer Manhole
- Enzyme Injection Manhole
- Sewer Lift Station

NORTH

DRAWN	By Engineering	Checked	
DESIGN	By Engineering	Checked	
Last Update:	03/31/2015		
Scale:	1"=400'		

CITY OF VACAVILLE
DEPARTMENT OF PUBLIC WORKS

0 1 2
ORIGINAL SCALE IS IN INCHES FOR REDUCED PLANS

VACAVILLE

PLOT BOOK

Sanitary Sewer Network
Grid B8 - NW

DWG File: M:\BASEMAP\Data\Current\Plot_Book\PB_SEWER_400-Scale

DISREGARD PRINTS BEARING EARLIER PLOT DATES →

DATE PLOTTED	SHEET	OF
04/02/15	40	75

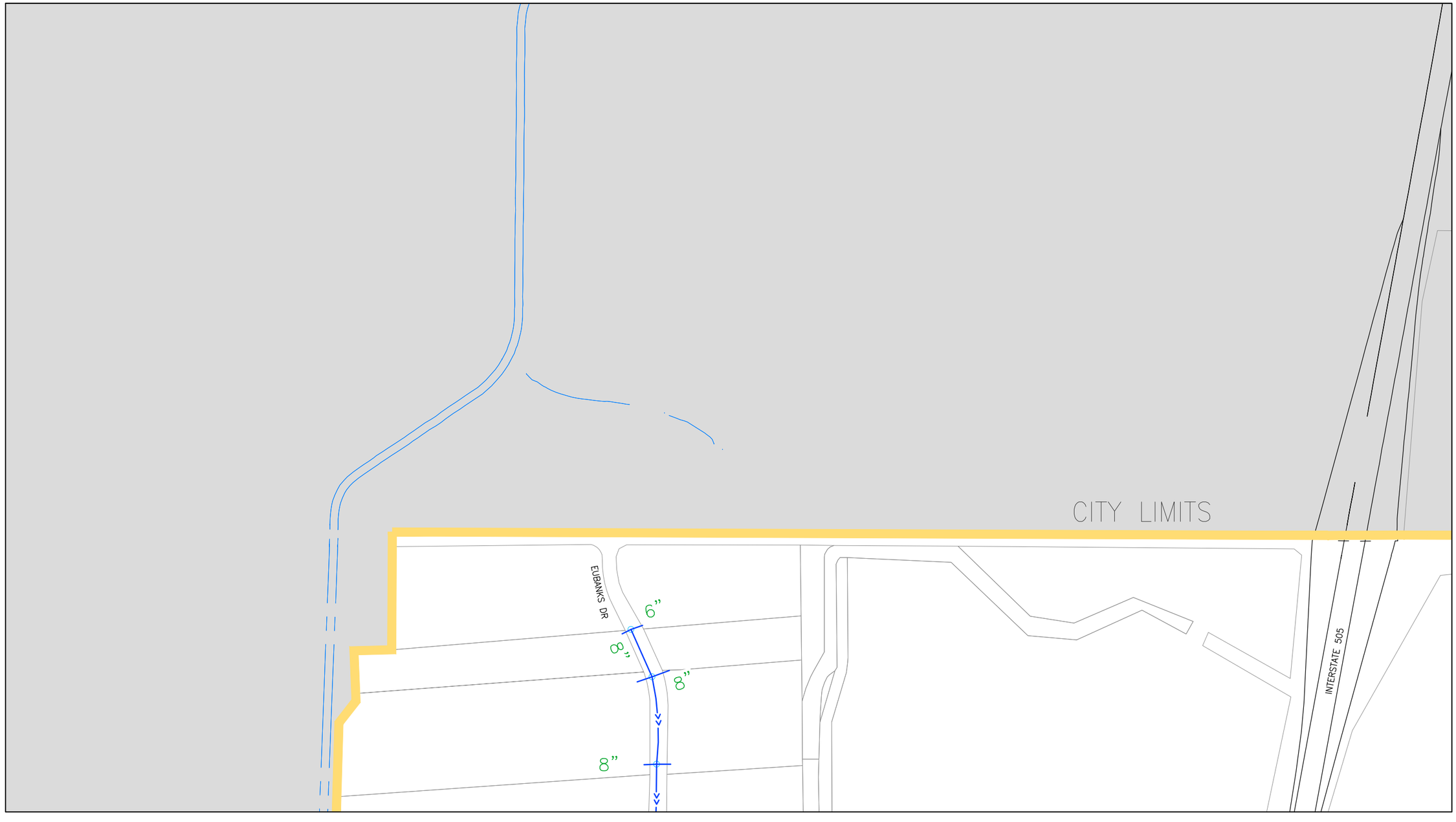

See Grid C2 - NE (Sheet 42)

See Grid C2 - SW (Sheet 43)

GRID MAP

	A	B	C	D
1				
2				
3				
4				
5				
6				
7				
8				

LEGEND

- Parcel Lines
- Creek/Canal
- Park
- School
- Sewer Line
- Force Main Line
- Private Sewer Line
- Abandoned Line
- Sewer Manhole
- Enzyme Injection Manhole
- Sewer Lift Station

NORTH

DRAWN	By Engineering	Checked	
DESIGN	By Engineering	Checked	
Last Update:	03/31/2015		
Scale:	1"=400'		

0 1 2

ORIGINAL SCALE IS IN INCHES FOR REDUCED PLANS

CITY OF VACAVILLE
DEPARTMENT OF PUBLIC WORKS

VACAVILLE

PLOT BOOK

Sanitary Sewer Network
Grid C2 - NW

DWG File: M:\BASEMAP\Data\Current\Plot_Book\PB_SEWER_400-Scale

DISREGARD PRINTS BEARING EARLIER PLOT DATES →

DATE PLOTTED	SHEET	OF
04/02/15	41	75

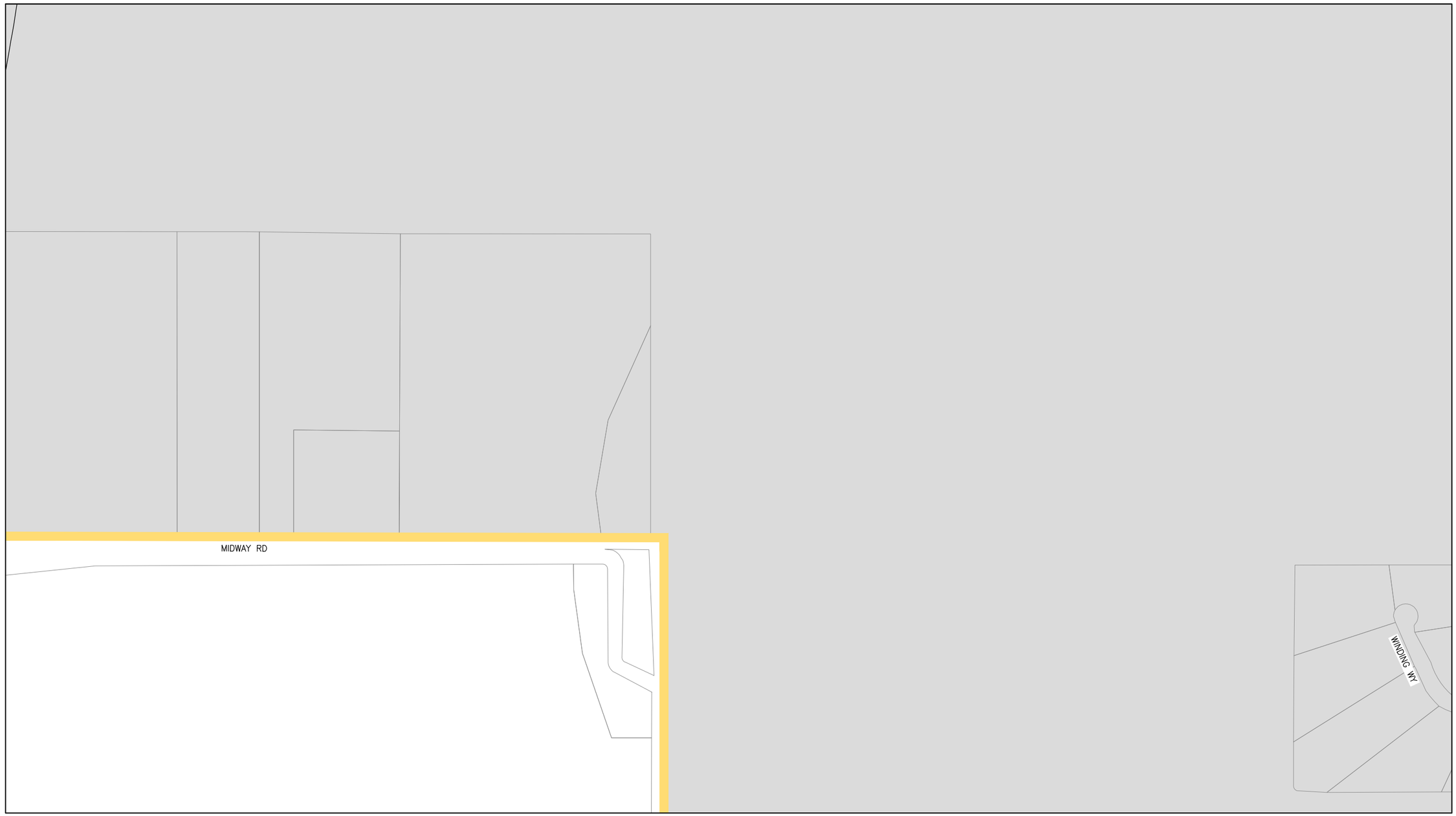

GRID MAP

	A	B	C	D
1				
2				
3				
4				
5				
6				
7				
8				

LEGEND

- Parcel Lines
- Creek/Canal
- Park
- School
- Sewer Line
- Force Main Line
- Private Sewer Line
- Abandoned Line
- Sewer Manhole
- Enzyme Injection Manhole
- Sewer Lift Station

NORTH

DRAWN	By Engineering	Checked	
DESIGN	By Engineering	Checked	
Last Update:	03/31/2015		
Scale:	1"=400'		

CITY OF VACAVILLE
DEPARTMENT OF PUBLIC WORKS

0 1 2
ORIGINAL SCALE IS IN INCHES FOR REDUCED PLANS

VACAVILLE

PLOT BOOK

Sanitary Sewer Network
Grid C2 - NE

DWG File:	DISREGARD PRINTS BEARING EARLIER PLOT DATES →	DATE PLOTTED	SHEET	OF
M:\BASEMAP\Data\Current\Plot_Book\PB_SEWER_400-Scale		04/02/15	42	75

See Grid C2 - NW (Sheet 41)

See Grid C2 - SE (Sheet 44)

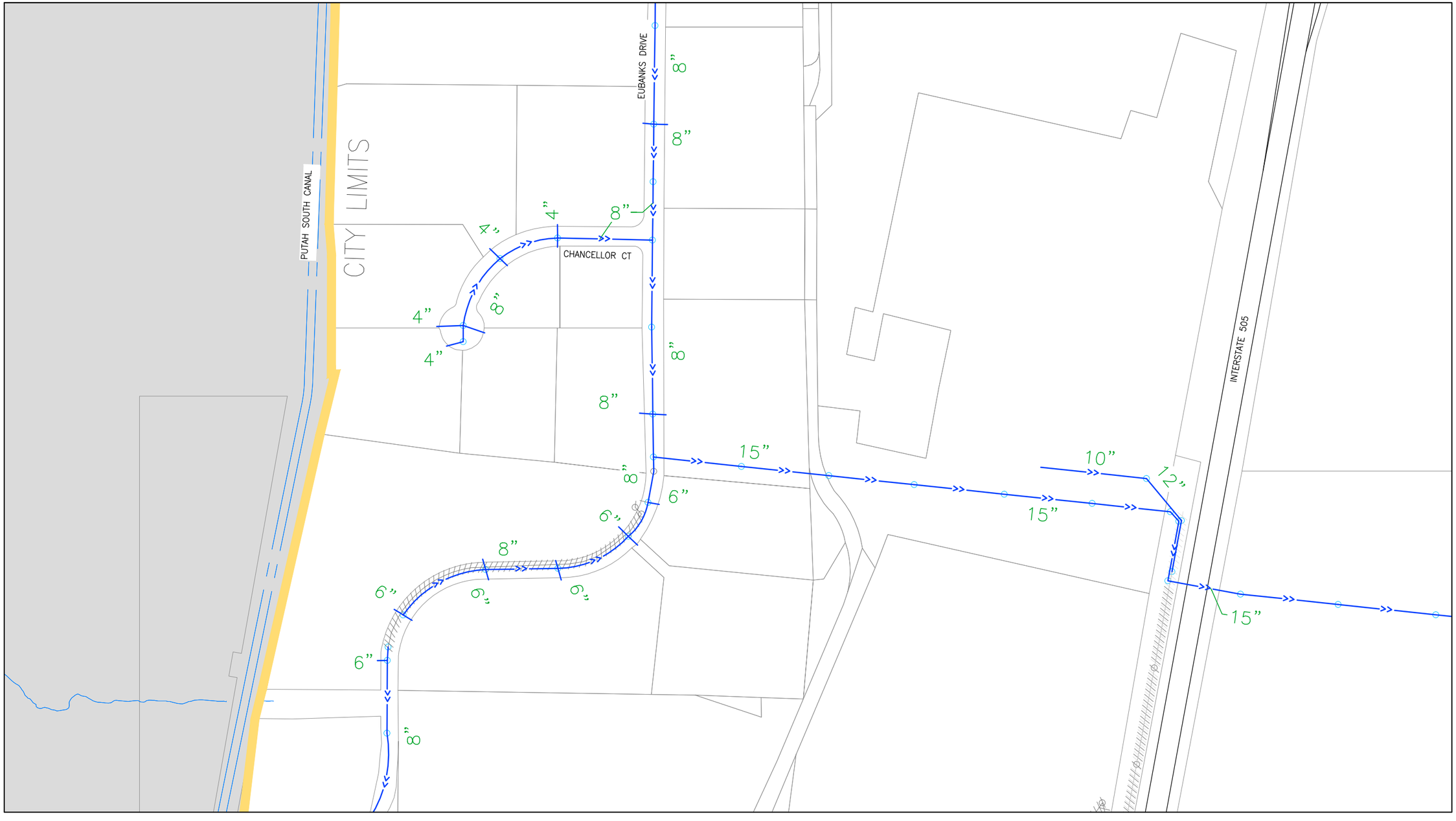

See Grid C3 - NW (Sheet 45)

GRID MAP

	A	B	C	D
1				
2				
3				
4				
5				
6				
7				
8				

LEGEND

- Parcel Lines
- Creek/Canal
- Park
- School
- Sewer Line
- Force Main Line
- Private Sewer Line
- Abandoned Line
- Sewer Manhole
- Enzyme Injection Manhole
- Sewer Lift Station

NORTH

DRAWN	By Engineering	Checked	
DESIGN	By Engineering	Checked	
Last Update:	03/31/2015		
Scale:	1"=400'		

CITY OF VACAVILLE
DEPARTMENT OF PUBLIC WORKS

0 1 2
ORIGINAL SCALE IS IN INCHES FOR REDUCED PLANS

VACAVILLE

PLOT BOOK

Sanitary Sewer Network
Grid C2 - SW

DWG File:	DISREGARD PRINTS BEARING EARLIER PLOT DATES →	DATE PLOTTED	SHEET	OF
M:\BASEMAP\Data\Current\Plot_Book\PB_SEWER_400-Scale		04/02/15	43	75

See Grid C2 - NE (Sheet 42)

See Grid C2 - SW (Sheet 43)

See Grid D2 - SW (Sheet 67)

LEISURE TOWN RD

CITY LIMITS

CITY LIMITS

15”

See Grid C3 - NE (Sheet 46)

GRID MAP

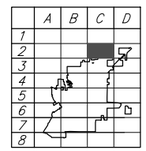

LEGEND

- Parcel Lines
- Creek/Canal
- Park
- School
- Sewer Line
- Force Main Line
- Private Sewer Line
- Abandoned Line
- Sewer Manhole
- Enzyme Injection Manhole
- Sewer Lift Station

NORTH

DRAWN	By Engineering	Checked	
DESIGN	By Engineering	Checked	
Last Update:	03/31/2015		
Scale:	1"=400'		

CITY OF VACAVILLE
DEPARTMENT OF PUBLIC WORKS

0 1 2
ORIGINAL SCALE IS IN INCHES FOR REDUCED PLANS

VACAVILLE

PLOT BOOK

Sanitary Sewer Network
Grid C2- SE

DWG File:	DISREGARD PRINTS BEARING EARLIER PLOT DATES →	DATE PLOTTED	SHEET	OF
M:\BASEMAP\Data\Current\Plot_Book\PB_SEWER_400-Scale		04/02/15	44	75

See Grid C2 - SW (Sheet 43)

See Grid B3 - NE (Sheet 21)

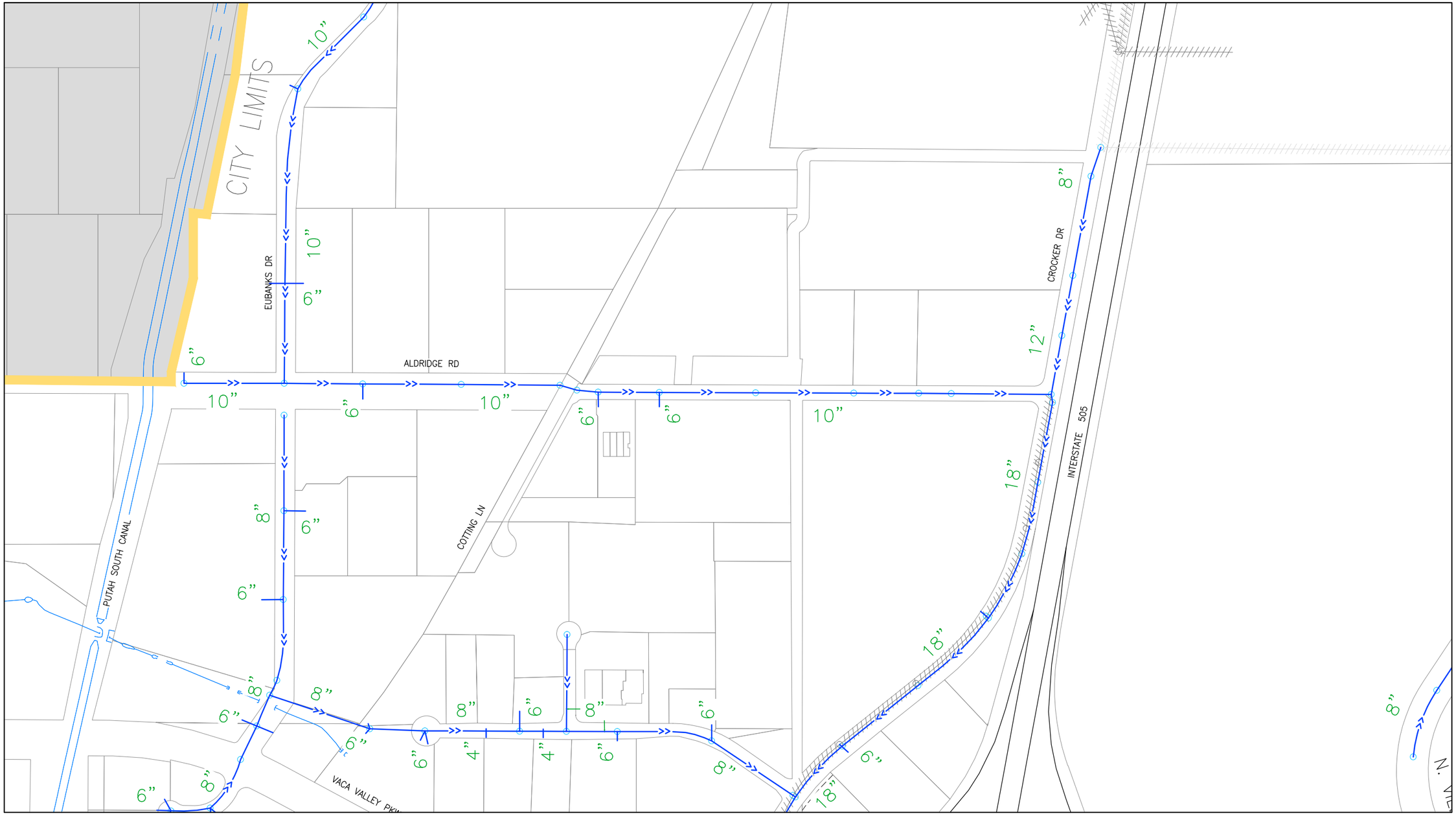

See Grid C3 - NE (Sheet 46)

See Grid C3 - SW (Sheet 47)

GRID MAP

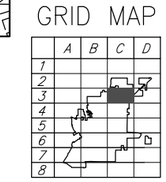

LEGEND

- Parcel Lines
- Creek/Canal
- Park
- School
- Sewer Line
- Force Main Line
- Private Sewer Line
- Abandoned Line
- Sewer Manhole
- Enzyme Injection Manhole
- Sewer Lift Station

NORTH

DRAWN	By Engineering	Checked
DESIGN	By Engineering	Checked
Last Update:	03/31/2015	
Scale:	1"=400'	

CITY OF VACAVILLE
DEPARTMENT OF PUBLIC WORKS

0 1 2
ORIGINAL SCALE IS IN INCHES FOR REDUCED PLANS

VACAVILLE

PLOT BOOK

Sanitary Sewer Network
Grid C3 - NW

DWG File: M:\BASEMAP\Data\Current\Plot_Book\PB_SEWER_400-Scale

DISREGARD PRINTS BEARING EARLIER PLOT DATES

DATE PLOTTED	SHEET	OF
04/02/15	45	75

See Grid C2 - SE (Sheet 44)

See Grid C3 - NW (Sheet 45)

See Grid D3 - NW (Sheet 69)

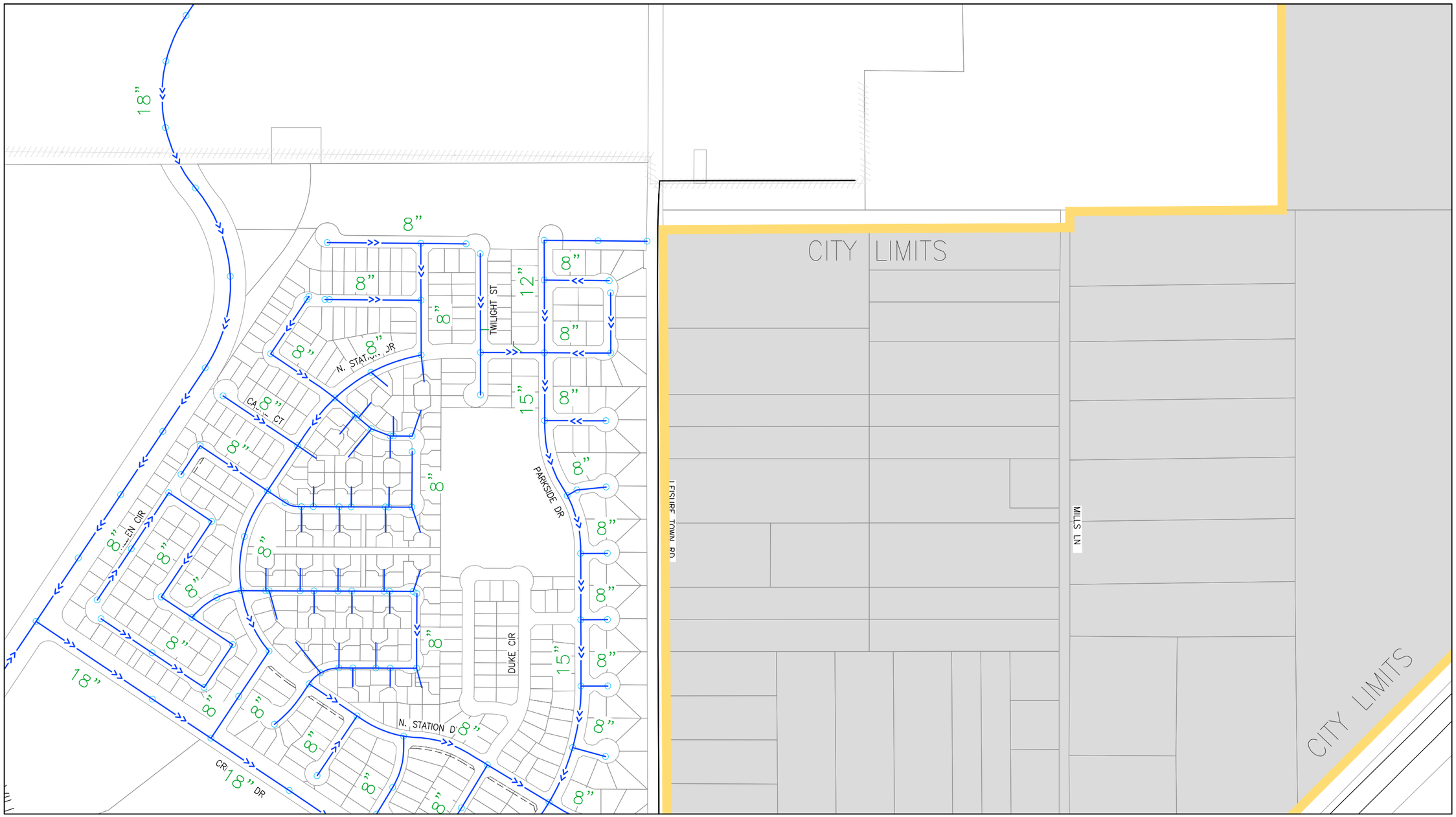

See Grid C3 - SE (Sheet 48)

GRID MAP

	A	B	C	D
1				
2				
3				
4				
5				
6				
7				
8				

LEGEND

- Parcel Lines
- Creek/Canal
- Park
- School
- Sewer Line
- Force Main Line
- Private Sewer Line
- Abandoned Line
- Sewer Manhole
- Enzyme Injection Manhole
- Sewer Lift Station

NORTH

DRAWN	By Engineering	Checked	
DESIGN	By Engineering	Checked	
Last Update:	03/31/2015		
Scale:	1"=400'		

CITY OF VACAVILLE
DEPARTMENT OF PUBLIC WORKS

0 1 2
ORIGINAL SCALE IS IN INCHES FOR REDUCED PLANS

VACAVILLE

PLOT BOOK

Sanitary Sewer Network
Grid C3 - NE

DWG File: M:\BASEMAP\Data\Current\Plot_Book\PB_SEWER_400-Scale

DISREGARD PRINTS BEARING EARLIER PLOT DATES →

DATE PLOTTED	SHEET	OF
04/02/15	46	75

See Grid C3 - NW (Sheet 45)

See Grid B3 - SE (Sheet 23)

See Grid C3 - SE (Sheet 48)

VACA VALLEY PKWY

E MONTE VISTA AVE

PIPER DR

CESSNA DR

BEECHCRAFT RD

INTERSTATE 505

SOLANO COMMUNITY COLLEGE

GENENTECH

NEW HORIZONS WAY

6”
8”
10”
12”
15”
21”
27”

See Grid C4 - NW (Sheet 49)

GRID MAP

	A	B	C	D
1				
2				
3				
4				
5				
6				
7				
8				

LEGEND

- Parcel Lines
- Creek/Canal
- Park
- School
- Sewer Line
- Force Main Line
- Private Sewer Line
- Abandoned Line
- Sewer Manhole
- Enzyme Injection Manhole
- Sewer Lift Station

NORTH

DRAWN	By Engineering	Checked	
DESIGN	By Engineering	Checked	
Last Update:	03/31/2015		
Scale:	1"=400'		

CITY OF VACAVILLE
DEPARTMENT OF PUBLIC WORKS

0 1 2
ORIGINAL SCALE IS IN INCHES FOR REDUCED PLANS

VACAVILLE

PLOT BOOK

Sanitary Sewer Network
Grid C3 - SW

DWG File:	DISREGARD PRINTS BEARING EARLIER PLOT DATES →	DATE PLOTTED	SHEET	OF
M:\BASEMAP\Data\Current\Plot_Book\PB_SEWER_400-Scale		04/02/15	47	75

See Grid C3 - NE (Sheet 46)

See Grid C3 - SW (Sheet 47)

See Grid D3 - SW (Sheet 71)

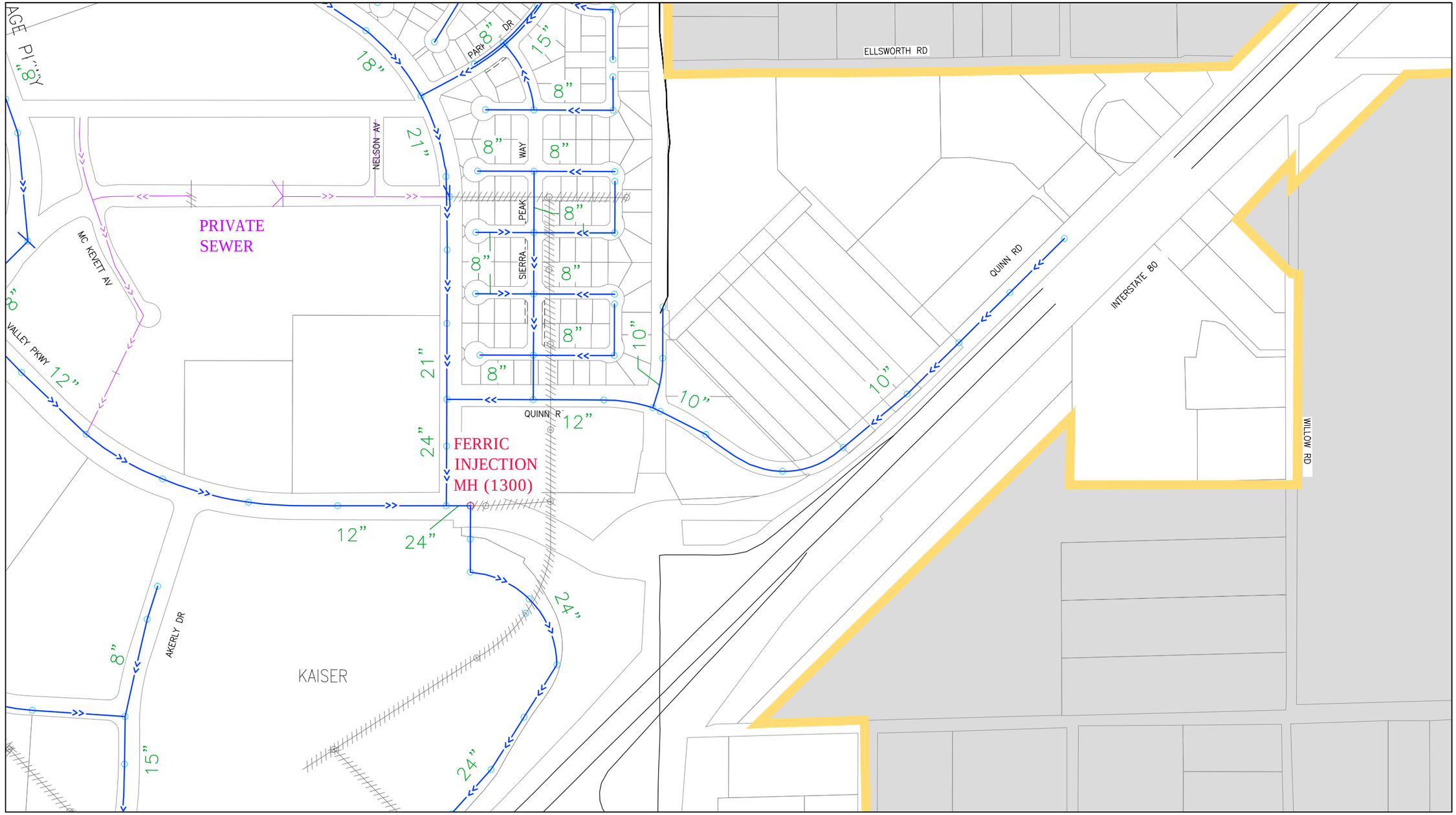

See Grid C4 - NE (Sheet 50)

GRID MAP

	A	B	C	D
1				
2				
3				
4				
5				
6				
7				
8				

LEGEND

- Parcel Lines
- Creek/Canal
- Park
- School
- Sewer Line
- Force Main Line
- Private Sewer Line
- Abandoned Line
- Sewer Manhole
- Enzyme Injection Manhole
- Sewer Lift Station

NORTH

DRAWN	By Engineering	Checked	
DESIGN	By Engineering	Checked	
Last Update:	03/31/2015		
Scale:	1"=400'		

CITY OF VACAVILLE
DEPARTMENT OF PUBLIC WORKS

0 1 2
ORIGINAL SCALE IS IN INCHES FOR REDUCED PLANS

VACAVILLE

PLOT BOOK

Sanitary Sewer Network
Grid C3 - SE

DWG File:	DISREGARD PRINTS BEARING EARLIER PLOT DATES →	DATE PLOTTED	SHEET	OF
M:\BASEMAP\Data\Current\Plot_Book\PB_SEWER_400-Scale		04/02/15	48	75

See Grid C3 - SW (Sheet 47)

See Grid B4 - NE (Sheet 25)

See Grid C4 - NE (Sheet 50)

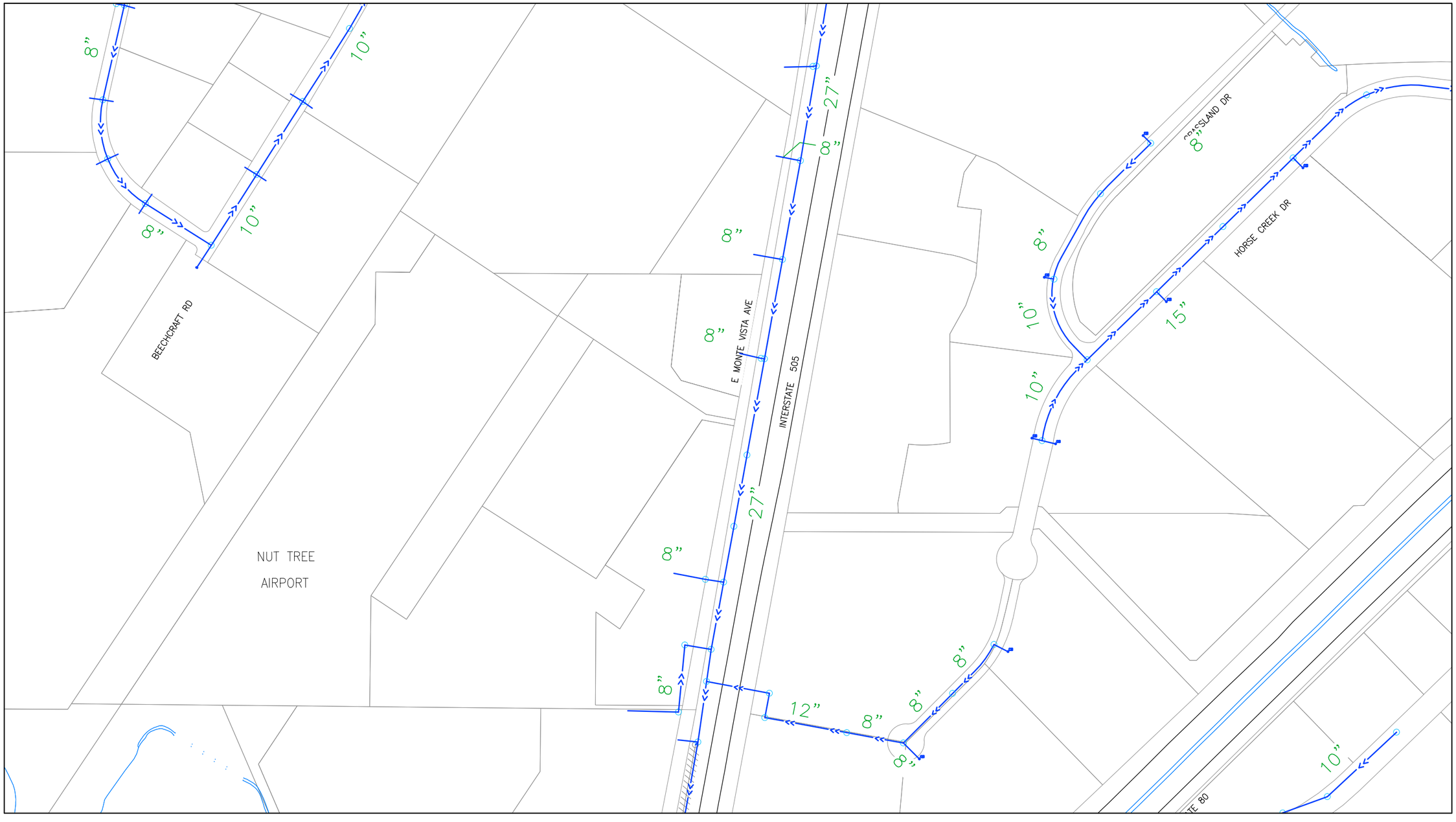

See Grid C4 - SW (Sheet 51)

GRID MAP

	A	B	C	D
1				
2				
3				
4				
5				
6				
7				
8				

LEGEND

- Parcel Lines
- Creek/Canal
- Park
- School
- Sewer Line
- Force Main Line
- Private Sewer Line
- Abandoned Line
- Sewer Manhole
- Enzyme Injection Manhole
- Sewer Lift Station

NORTH

DRAWN	By Engineering	Checked	
DESIGN	By Engineering	Checked	
Last Update:	03/31/2015		
Scale:	1"=400'		

CITY OF VACAVILLE
DEPARTMENT OF PUBLIC WORKS

0 1 2
ORIGINAL SCALE IS IN INCHES FOR REDUCED PLANS

VACAVILLE

PLOT BOOK

Sanitary Sewer Network
Grid C4 - NW

DWG File: M:\BASEMAP\Data\Current\Plot_Book\PB_SEWER_400-Scale

DISREGARD PRINTS BEARING EARLIER PLOT DATES →

DATE PLOTTED	SHEET	OF
04/02/15	49	75

See Grid C3 - SE (Sheet 48)

See Grid C4 - NW (Sheet 49)

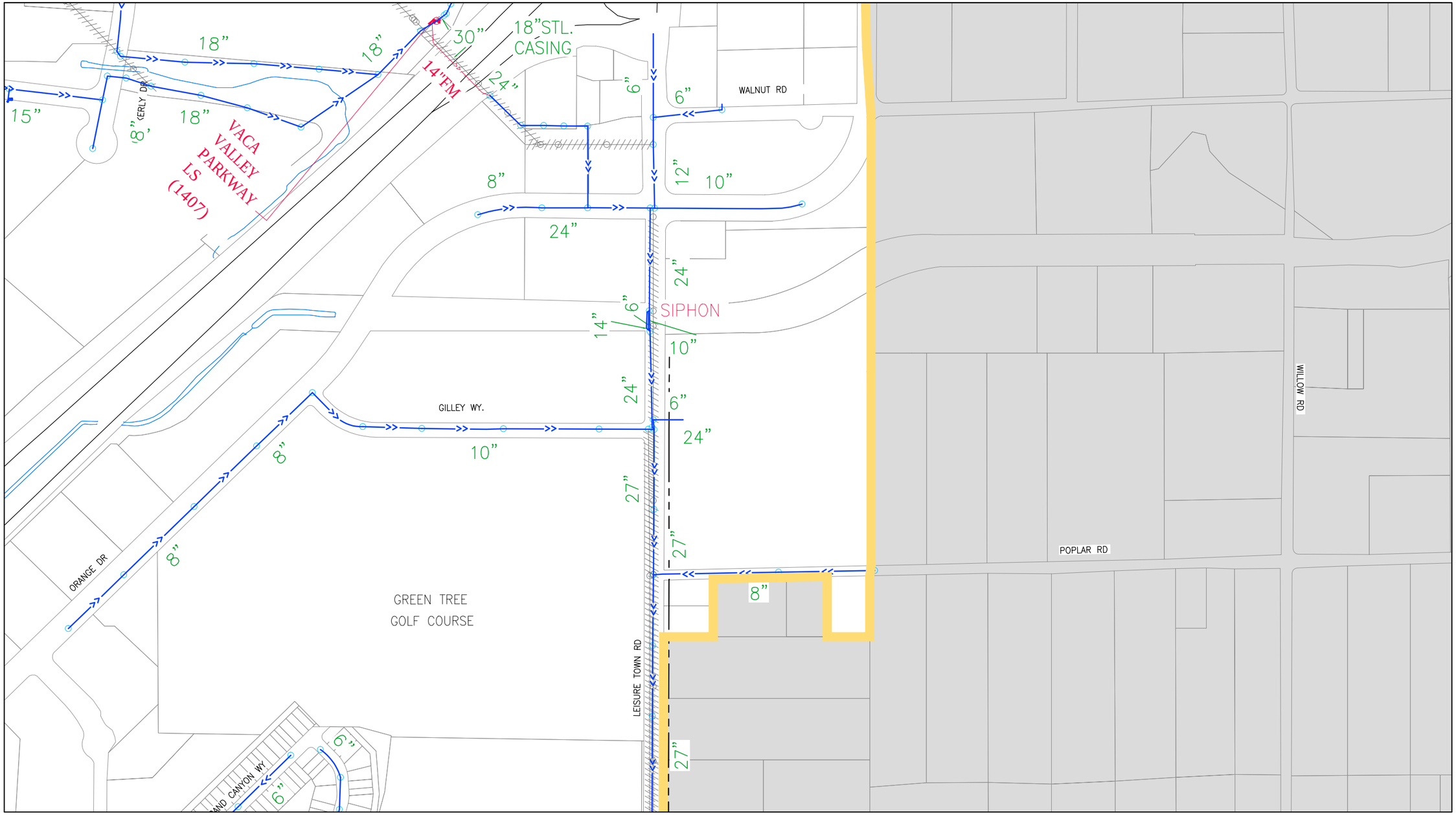

See Grid C4 - SE (Sheet 52)

GRID MAP

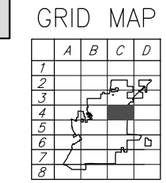

LEGEND

- Parcel Lines
- Creek/Canal
- Park
- School
- Sewer Line
- Force Main Line
- Private Sewer Line
- Abandoned Line
- Sewer Manhole
- Enzyme Injection Manhole
- Sewer Lift Station

NORTH

DRAWN	By Engineering	Checked
DESIGN	By Engineering	Checked
Last Update:	03/31/2015	
Scale:	1"=400'	

CITY OF VACAVILLE
DEPARTMENT OF PUBLIC WORKS

0 1 2
ORIGINAL SCALE IS IN INCHES FOR REDUCED PLANS

VACAVILLE

PLOT BOOK

Sanitary Sewer Network
Grid C4 - NE

DWG File: M:\BASEMAP\Data\Current\Plot_Book\PB_SEWER_400-Scale

DISREGARD PRINTS BEARING EARLIER PLOT DATES

DATE PLOTTED	SHEET	OF
04/02/15	50	75

See Grid C4 - NW (Sheet 49)

See Grid B4 - SE (Sheet 27)

See Grid C4 - SE (Sheet 52)

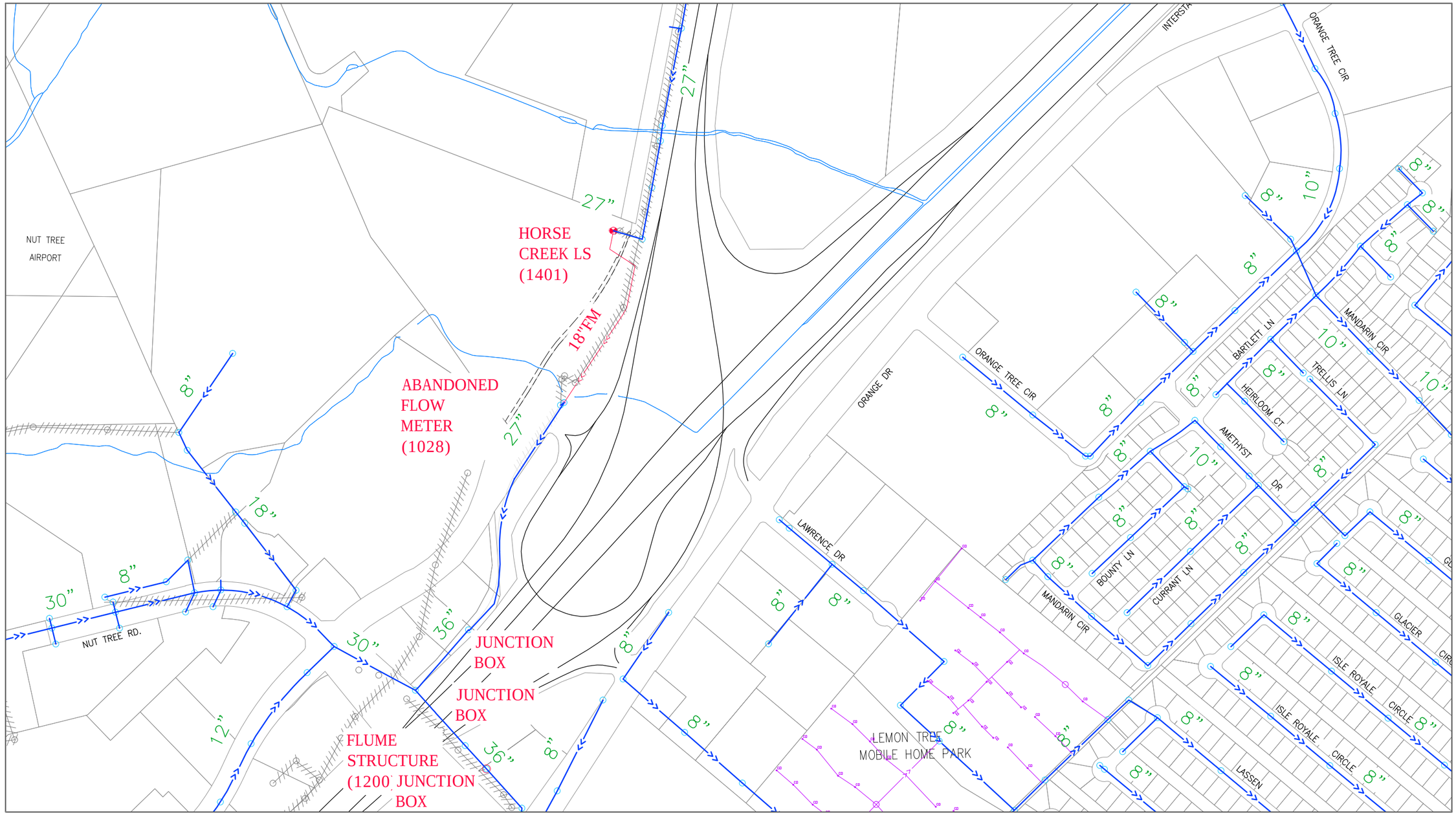

See Grid C5 - NW (Sheet 53)

GRID MAP

	A	B	C	D
1				
2				
3				
4				
5				
6				
7				
8				

LEGEND

- Parcel Lines
- Creek/Canal
- Park
- School
- Sewer Line
- Force Main Line
- Private Sewer Line
- Abandoned Line
- Sewer Manhole
- Enzyme Injection Manhole
- Sewer Lift Station

NORTH

DRAWN	By Engineering	Checked	
DESIGN	By Engineering	Checked	
Last Update:	03/31/2015		
Scale:	1"=400'		

CITY OF VACAVILLE
DEPARTMENT OF PUBLIC WORKS

0 1 2
ORIGINAL SCALE IS IN INCHES FOR REDUCED PLANS

VACAVILLE

PLOT BOOK

Sanitary Sewer Network
Grid C4 - SW

DWG File:	DISREGARD PRINTS BEARING EARLIER PLOT DATES →	DATE PLOTTED	SHEET	OF
M:\BASEMAP\Data\Current\Plot_Book\PB_SEWER_400-Scale		04/02/15	51	75

See Grid C4 - NE (Sheet 50)

See Grid C4 - SW (Sheet 51)

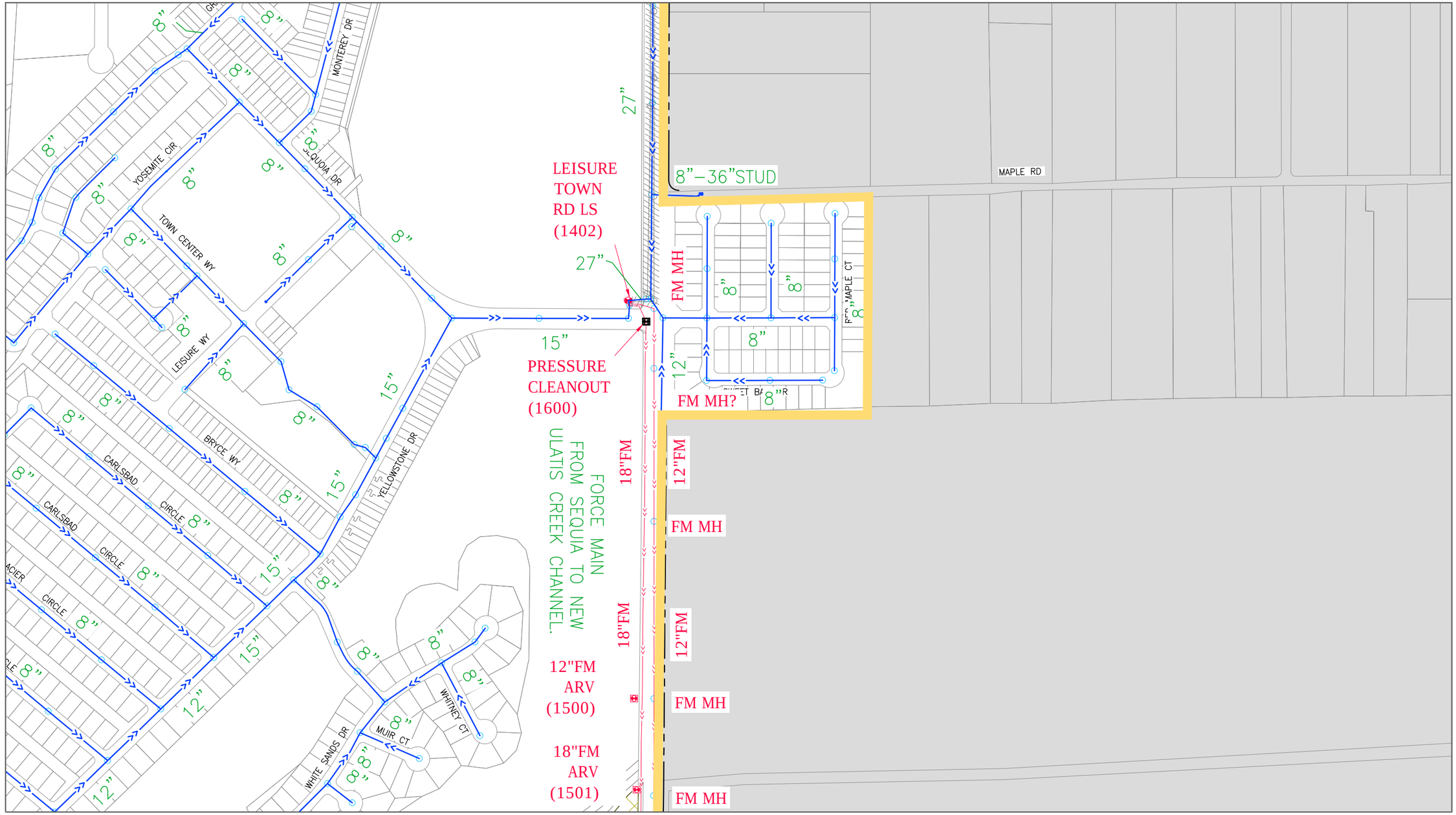

See Grid C5 - NE (Sheet 54)

GRID MAP

	A	B	C	D
1				
2				
3				
4				
5				
6				
7				
8				

LEGEND

- Parcel Lines
- Creek/Canal
- Park
- School
- Sewer Line
- Force Main Line
- Private Sewer Line
- Abandoned Line
- Sewer Manhole
- Enzyme Injection Manhole
- Sewer Lift Station

NORTH

DRAWN	By Engineering	Checked	
DESIGN	By Engineering	Checked	
Last Update:	03/31/2015		
Scale:	1"=400'		

CITY OF VACAVILLE
DEPARTMENT OF PUBLIC WORKS

0 1 2
ORIGINAL SCALE IS IN INCHES FOR REDUCED PLANS

VACAVILLE

PLOT BOOK

Sanitary Sewer Network
Grid C4 - SE

DWG File:	DISREGARD PRINTS BEARING EARLIER PLOT DATES →	DATE PLOTTED	SHEET	OF
M:\BASEMAP\Data\Current\Plot_Book\PB_SEWER_400-Scale		04/02/15	52	75

See Grid C4 - SW (Sheet 51)

See Grid B5 - NE (Sheet 29)

See Grid C5 - NE (Sheet 54)

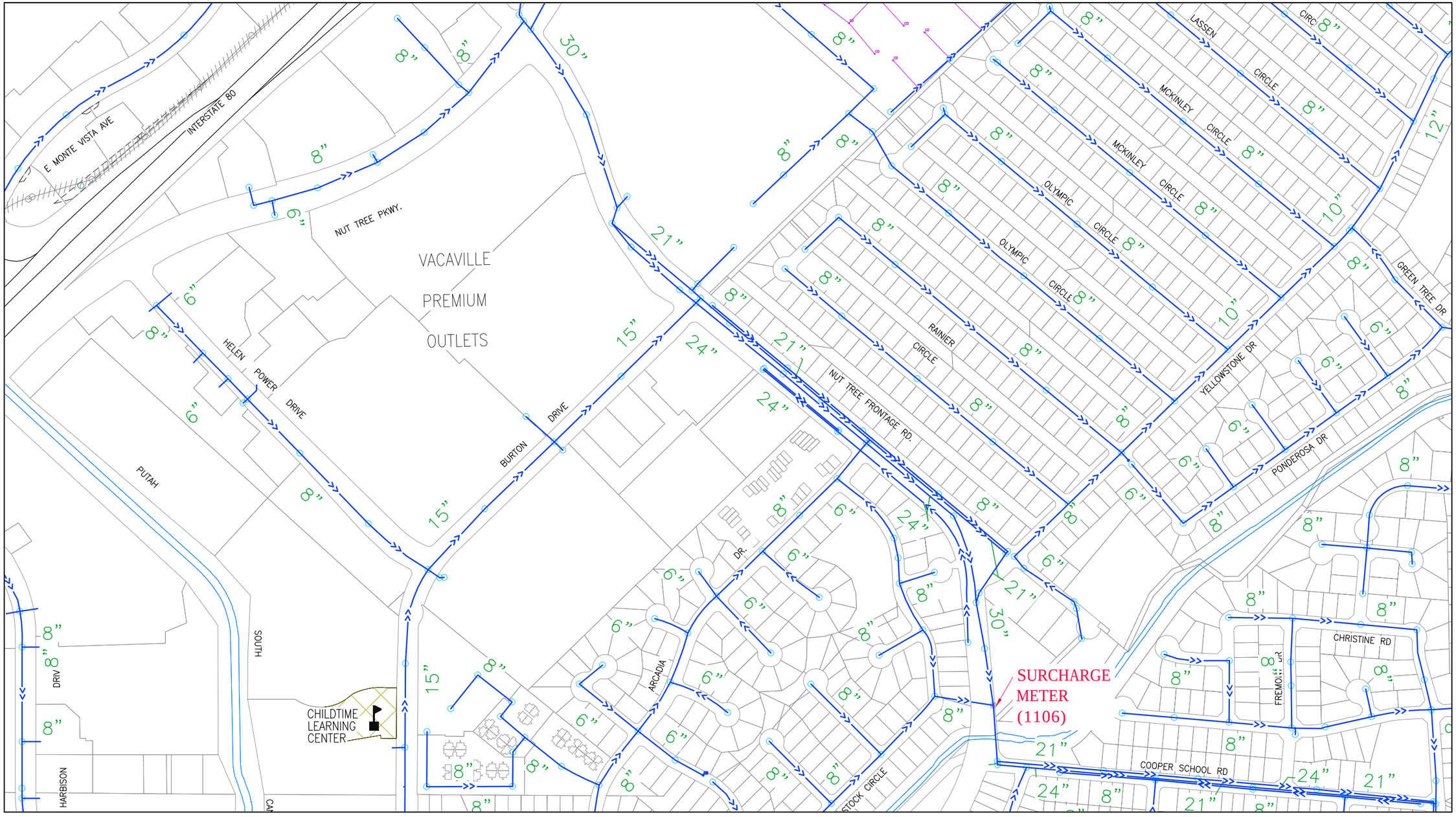

See Grid C5 - SW (Sheet 55)

GRID MAP

	A	B	C	D
1				
2				
3				
4				
5				
6				
7				
8				

LEGEND

- Parcel Lines
- Creek/Canal
- Park
- School
- Sewer Line
- Force Main Line
- Private Sewer Line
- Abandoned Line
- Sewer Manhole
- Enzyme Injection Manhole
- Sewer Lift Station

NORTH

DRAWN	By Engineering	Checked	
DESIGN	By Engineering	Checked	
Last Update:	03/31/2015		
Scale:	1"=400'		

CITY OF VACAVILLE
DEPARTMENT OF PUBLIC WORKS

0 1 2
ORIGINAL SCALE IS IN INCHES FOR REDUCED PLANS

PLOT BOOK

Sanitary Sewer Network
Grid C5 - NW

DWG File:	DISREGARD PRINTS BEARING EARLIER PLOT DATES →	DATE PLOTTED	SHEET	OF
M:\BASEMAP\Data\Current\Plot_Book\PB_SEWER_400-Scale		04/02/15	53	75

See Grid C4 - SE (Sheet 52)

See Grid C5 - NW (Sheet 53)

See Grid D5 - NW (Sheet 72)

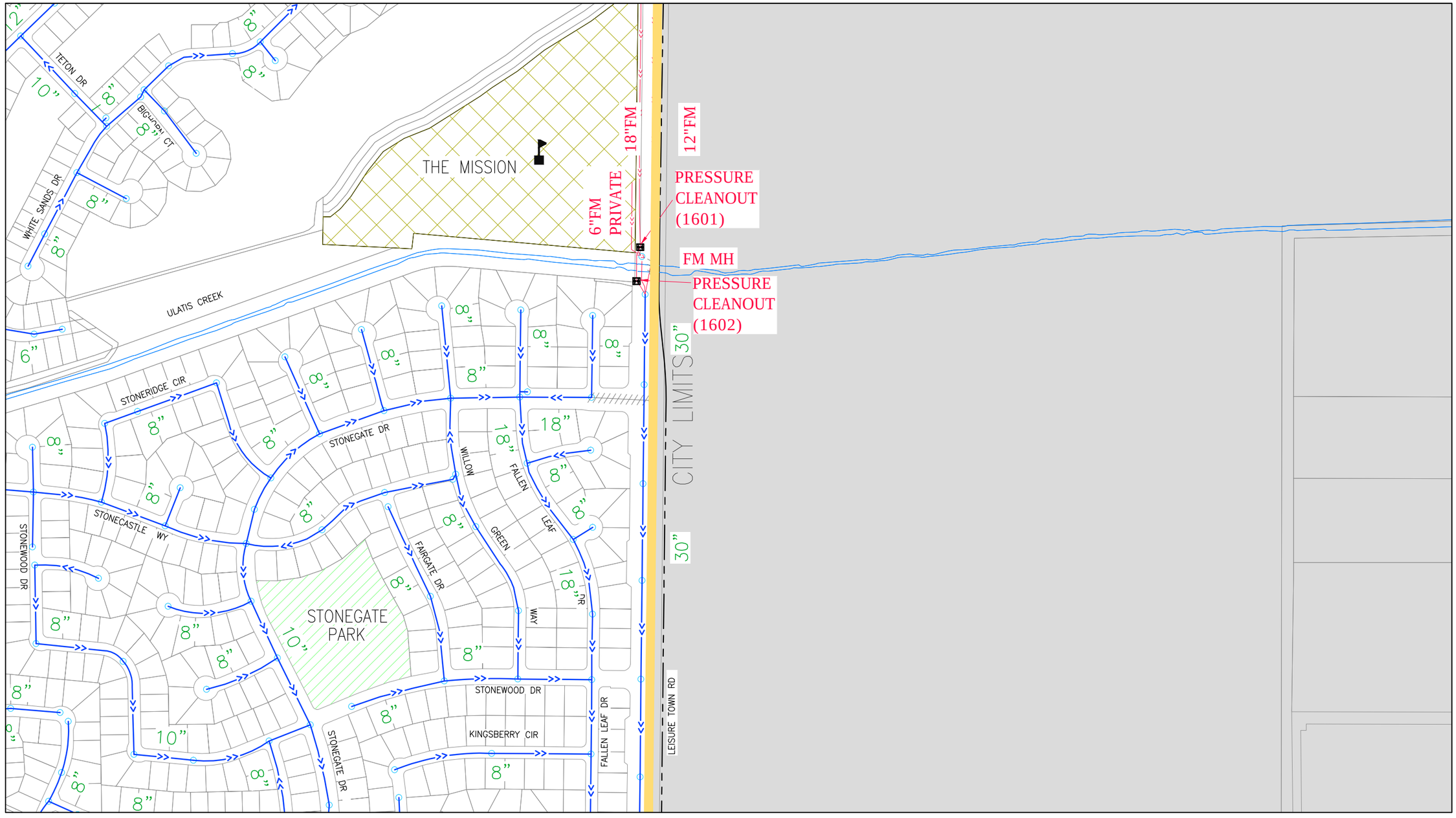

See Grid C5 - SE (Sheet 56)

GRID MAP

	A	B	C	D
1				
2				
3				
4				
5				
6				
7				
8				

LEGEND

- Parcel Lines
- Creek/Canal
- Park
- School
- Sewer Line
- Force Main Line
- Private Sewer Line
- Abandoned Line
- Sewer Manhole
- Enzyme Injection Manhole
- Sewer Lift Station

NORTH

DRAWN	By Engineering	Checked	
DESIGN	By Engineering	Checked	
Last Update:	03/31/2015		
Scale:	1"=400'		

CITY OF VACAVILLE
DEPARTMENT OF PUBLIC WORKS

0 1 2
ORIGINAL SCALE IS IN INCHES FOR REDUCED PLANS

VACAVILLE

PLOT BOOK

Sanitary Sewer Network
Grid C5 - NE

DWG File:	DISREGARD PRINTS BEARING EARLIER PLOT DATES →	DATE PLOTTED	SHEET	OF
M:\BASEMAP\Data\Current\Plot_Book\PB_SEWER_400-Scale		04/02/15	54	75

See Grid C5 - NW (Sheet 53)

See Grid B5 - SE (Sheet 31)

See Grid C5 - SE (Sheet 56)

ULATIS COMMUNITY CENTER

ULATIS CREEK

CORP YARD

HAWKINS PARK

PRIVATE SEWER

ULATIS DR

COOPER SCHOOL

COOPER SCHOOL PARK

CHRISTINE DR

STANFORD ST

REGENCY CIR

STONEYBROOK LN

NUT TREE RD

KILLINGSWORTH CIR.

DANBURY

SUMMERFIELD DR.

NEWPORT CIR

SAYBROOK AVE

PORTSMOUTH DR

HARVARD AV

NOTRE DAME DR

SYRACUSE DR

VASSAR DR

SYRACUSE CIR

NOTRE DAME CIR

ELMIRA RD

LAKEHURST DR

TEMPLE DR

FERRIC INJECTION MH (1305)

TURE

See Grid C6 - NW (Sheet 57)

GRID MAP

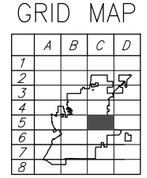

LEGEND

Parcel Lines
Creek/Canal
Park
School
Sewer Line
Force Main Line
Private Sewer Line
Abandoned Line
Sewer Manhole
Enzyme Injection Manhole
Sewer Lift Station

NORTH

DRAWN	By Engineering	Checked	
DESIGN	By Engineering	Checked	
Last Update:	03/31/2015		
Scale:	1"=400'		

CITY OF VACAVILLE
DEPARTMENT OF PUBLIC WORKS

0 1 2
ORIGINAL SCALE IS IN INCHES FOR REDUCED PLANS

VACAVILLE

PLOT BOOK

Sanitary Sewer Network
Grid C5 - SW

DWG File: M:\BASEMAP\Data\Current\Plot_Book\PB_SEWER_400-Scale

DISREGARD PRINTS BEARING EARLIER PLOT DATES →

DATE PLOTTED	SHEET	OF
04/02/15	55	75

See Grid C5 - NE (Sheet 54)

See Grid C5 - SW (Sheet 55)

See Grid D5 - SW (Sheet 73)

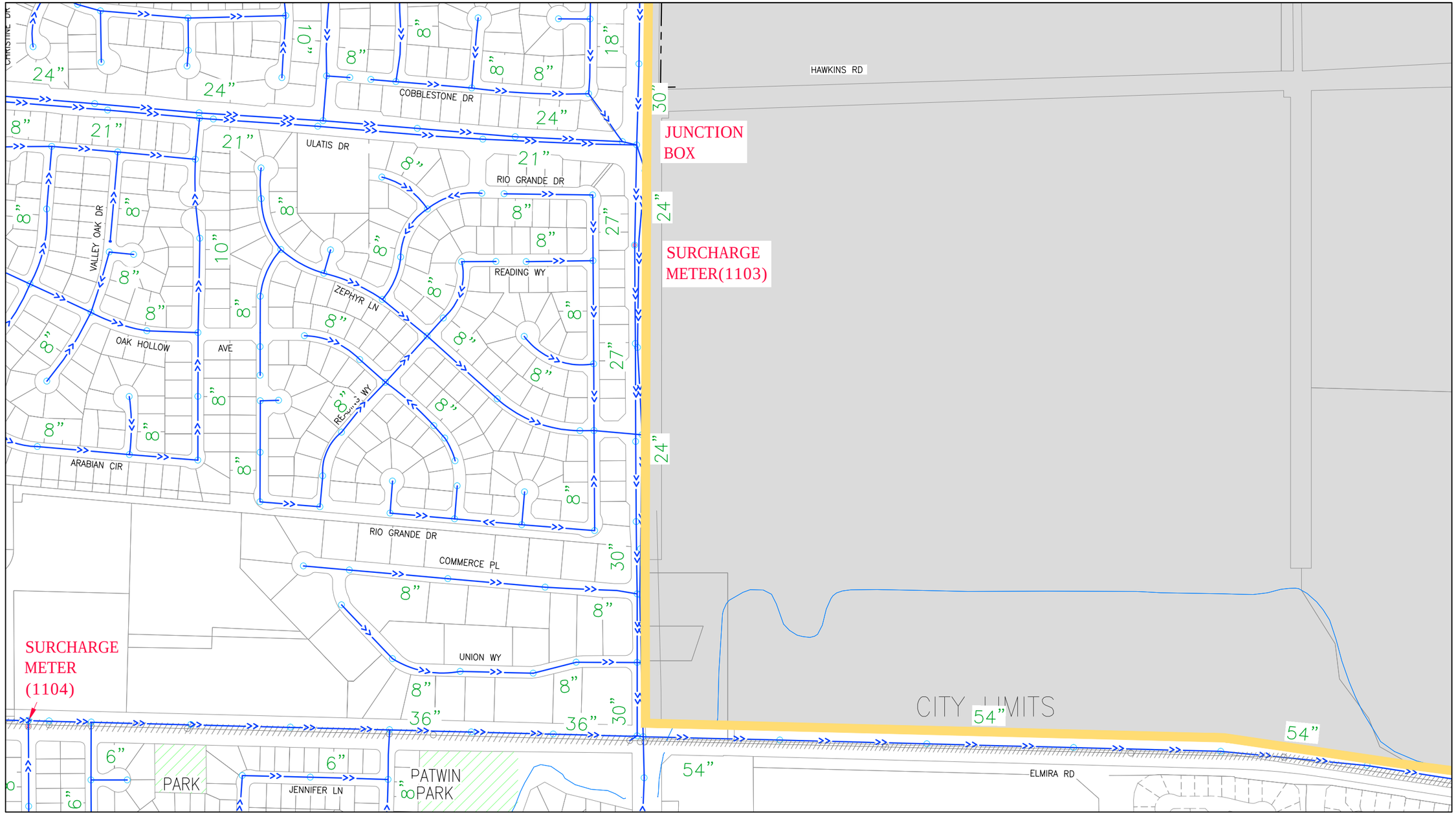

See Grid C6 - NE (Sheet 58)

GRID MAP

	A	B	C	D
1				
2				
3				
4				
5				
6				
7				
8				

LEGEND

- Parcel Lines
- Creek/Canal
- Park
- School
- Sewer Line
- Force Main Line
- Private Sewer Line
- Abandoned Line
- Sewer Manhole
- Enzyme Injection Manhole
- Sewer Lift Station

NORTH

	By	Checked
DRAWN	Engineering	
DESIGN	Engineering	
Last Update:	03/31/2015	
Scale:	1"=400'	

CITY OF VACAVILLE
DEPARTMENT OF PUBLIC WORKS

0 1 2
ORIGINAL SCALE IS IN INCHES FOR REDUCED PLANS

VACAVILLE

PLOT BOOK

Sanitary Sewer Network
Grid C5 - SE

DWG File:	DISREGARD PRINTS BEARING EARLIER PLOT DATES →	DATE PLOTTED	SHEET	OF
M:\BASEMAP\Data\Current\Plot_Book\PB_SEWER_400-Scale		04/02/15	56	75

See Grid C5 - SW (Sheet 55)

See Grid B6 - NE (Sheet 33)

See Grid C6 - NE (Sheet 58)

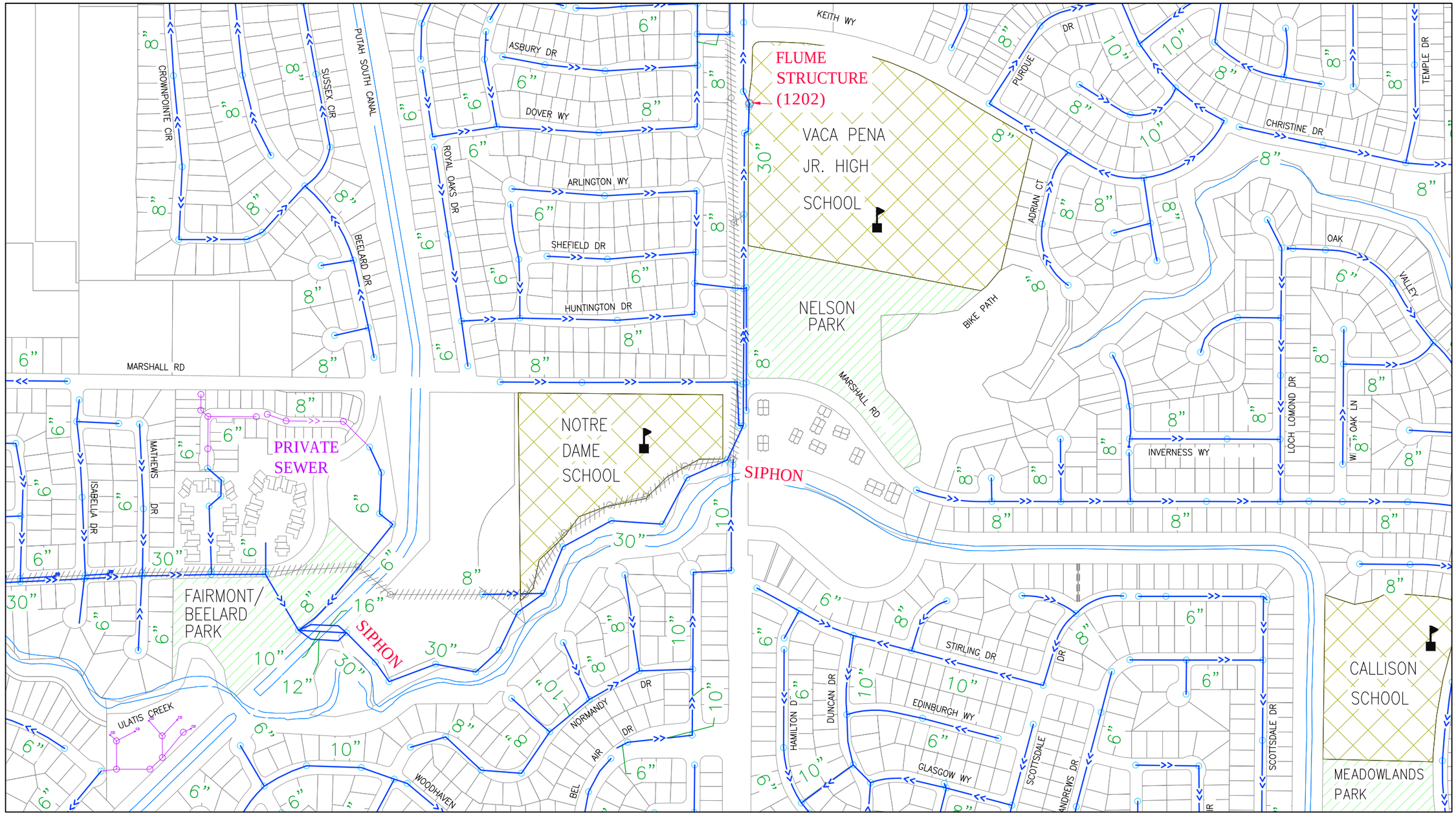

See Grid C6 - SW (Sheet 59)

GRID MAP

	A	B	C	D
1				
2				
3				
4				
5				
6				
7				
8				

LEGEND

- Parcel Lines
- Creek/Canal
- Park
- School
- Sewer Line
- Force Main Line
- Private Sewer Line
- Abandoned Line
- Sewer Manhole
- Enzyme Injection Manhole
- Sewer Lift Station

NORTH

DRAWN	By Engineering	Checked	
DESIGN	By Engineering	Checked	
Last Update:	03/31/2015		
Scale:	1"=400'		

CITY OF VACAVILLE
DEPARTMENT OF PUBLIC WORKS

0 1 2
ORIGINAL SCALE IS IN INCHES FOR REDUCED PLANS

PLOT BOOK

Sanitary Sewer Network
Grid C6 - NW

DWG File:	DISREGARD PRINTS BEARING EARLIER PLOT DATES →	DATE PLOTTED	SHEET	OF
M:\BASEMAP\Data\Current\Plot_Book\PB_SEWER_400-Scale		04/02/15	57	75

See Grid C5 - SE (Sheet 56)

See Grid C6 - NW (Sheet 57)

See Grid D6 - NW (Sheet 74)

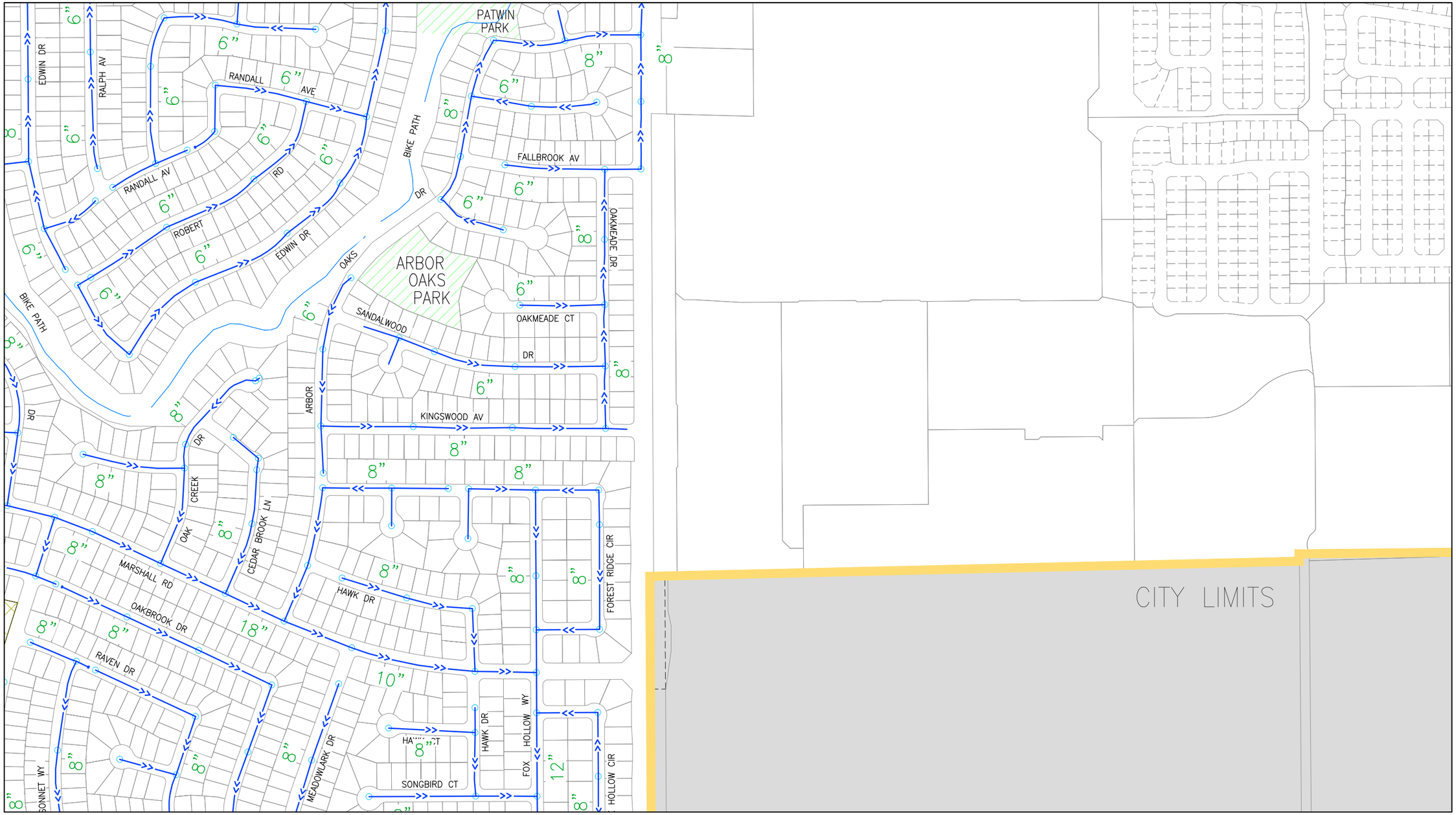

See Grid C6 - SE (Sheet 60)

GRID MAP

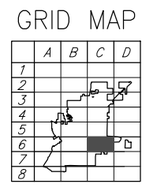

LEGEND

- Parcel Lines
- Creek/Canal
- Park
- School
- Sewer Line
- Force Main Line
- Private Sewer Line
- Abandoned Line
- Sewer Manhole
- Enzyme Injection Manhole
- Sewer Lift Station

NORTH

DRAWN	By Engineering	Checked	
DESIGN	By Engineering	Checked	
Last Update:	03/31/2015		
Scale:	1"=400'		

CITY OF VACAVILLE
DEPARTMENT OF PUBLIC WORKS

0 1 2
ORIGINAL SCALE IS IN INCHES FOR REDUCED PLANS

VACAVILLE

PLOT BOOK

Sanitary Sewer Network
Grid C6 - NE

DWG File:	DISREGARD PRINTS BEARING EARLIER PLOT DATES →	DATE PLOTTED	SHEET	OF
M:\BASEMAP\Data\Current\Plot_Book\PB_SEWER_400-Scale		04/02/15	58	75

See Grid C6 - NW (Sheet 57)

See Grid B6 - SE (Sheet 35)

See Grid C6 - SE (Sheet 60)

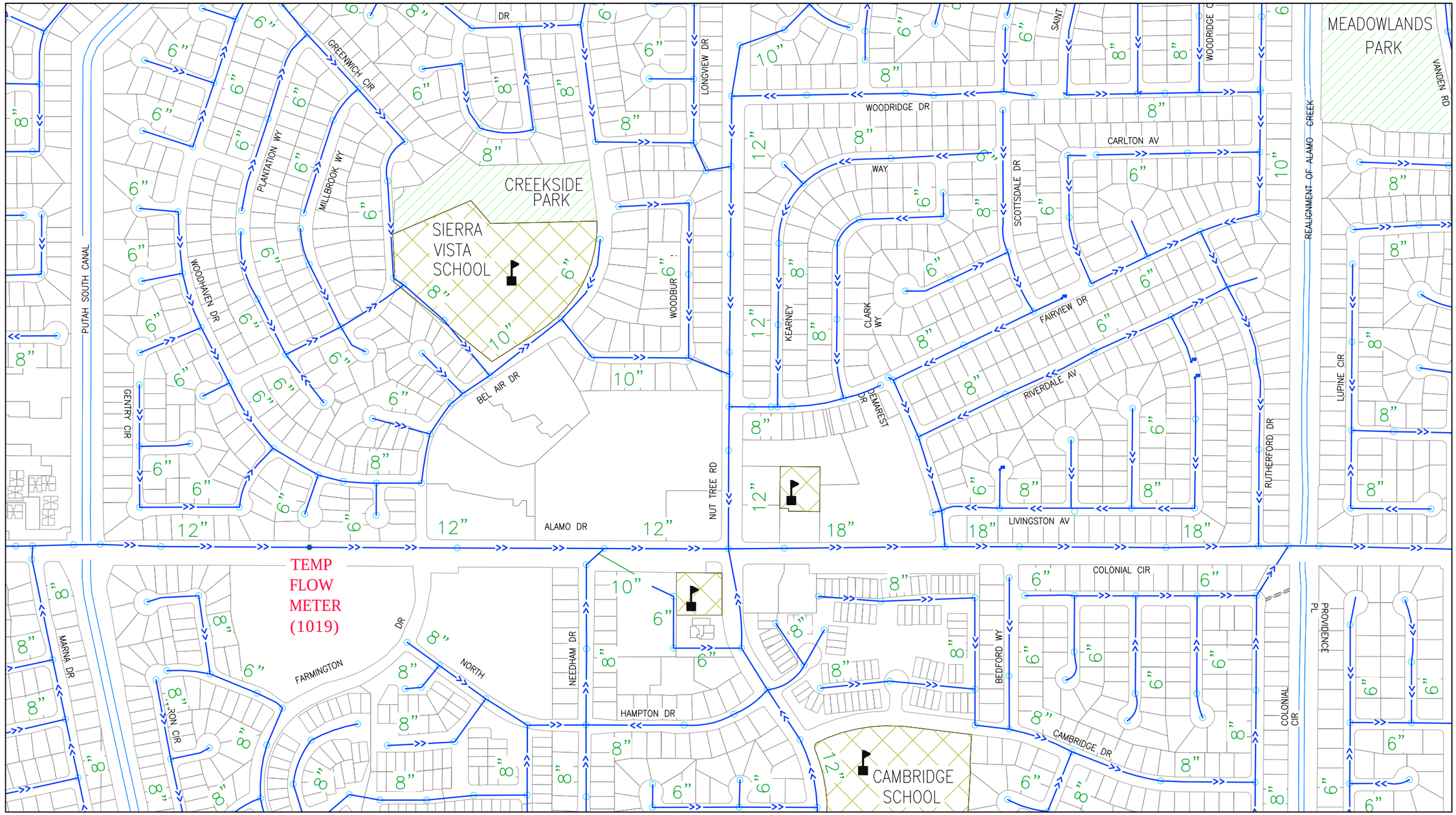

See Grid C7 - NW (Sheet 61)

GRID MAP

	A	B	C	D
1				
2				
3				
4				
5				
6				
7				
8				

LEGEND

- Parcel Lines
- Creek/Canal
- Park
- School
- Sewer Line
- Force Main Line
- Private Sewer Line
- Abandoned Line
- Sewer Manhole
- Enzyme Injection Manhole
- Sewer Lift Station

NORTH

DRAWN	By Engineering	Checked	
DESIGN	By Engineering	Checked	
Last Update:	03/31/2015		
Scale:	1"=400'		

CITY OF VACAVILLE
DEPARTMENT OF PUBLIC WORKS

0 1 2
ORIGINAL SCALE IS IN INCHES FOR REDUCED PLANS

VACAVILLE

PLOT BOOK

Sanitary Sewer Network
Grid C6 - SW

DWG File: M:\BASEMAP\Data\Current\Plot_Book\PB_SEWER_400-Scale

DISREGARD PRINTS BEARING EARLIER PLOT DATES →

DATE PLOTTED	SHEET	OF
04/02/15	59	75

See Grid C6 - NE (Sheet 58)

See Grid C6 - SW (Sheet 59)

See Grid D6 - SW (Sheet 75)

VIOLET LN
POPPY CIR
BLUEBIRD DR
ROBIN DR
OWL DR
ROBIN CIR
DEERGLEN CIR
DEERGLEN CIR
MEADOWLARK DR
CHATEAU WY
EAGLE LN
SPARROW ST
HARVEST DR
HARVEST CIR
COUNTRYWOOD
CIR.
PRIVATE SEWER
TEMP FLOW METER-INACTIVE (1021)
CITY LIMITS
LEISURE TOWN RD
FRY RD
SURCHARGE METER (1105)
TEMP FLOW METER (1023)
ALAMO DR
SNOWY OWL DR.
SAGE SPARROW CIR.
RED PHEASANT DR.
SPARROWHAWK DR.
VANDEN RD

See Grid C7 - NE (Sheet 62)

GRID MAP

LEGEND

Parcel Lines
Creek/Canal
Park
School
Sewer Line
Force Main Line
Private Sewer Line
Abandoned Line
Sewer Manhole
Enzyme Injection Manhole
Sewer Lift Station

NORTH

DRAWN	By Engineering	Checked	
DESIGN	By Engineering	Checked	
Last Update:	03/31/2015		
Scale:	1"=400'		

CITY OF VACAVILLE
DEPARTMENT OF PUBLIC WORKS
0 1 2
ORIGINAL SCALE IS IN INCHES FOR REDUCED PLANS

VACAVILLE

PLOT BOOK

Sanitary Sewer Network
Grid C6 - SE

DWG File:	DISREGARD PRINTS BEARING EARLIER PLOT DATES →	DATE PLOTTED	SHEET	OF
M:\BASEMAP\Data\Current\Plot_Book\PB_SEWER_400-Scale		04/02/15	60	75

See Grid C6 - SW (Sheet 59)

See Grid B7 - NE (Sheet 37)

See Grid C7 - NE (Sheet 62)

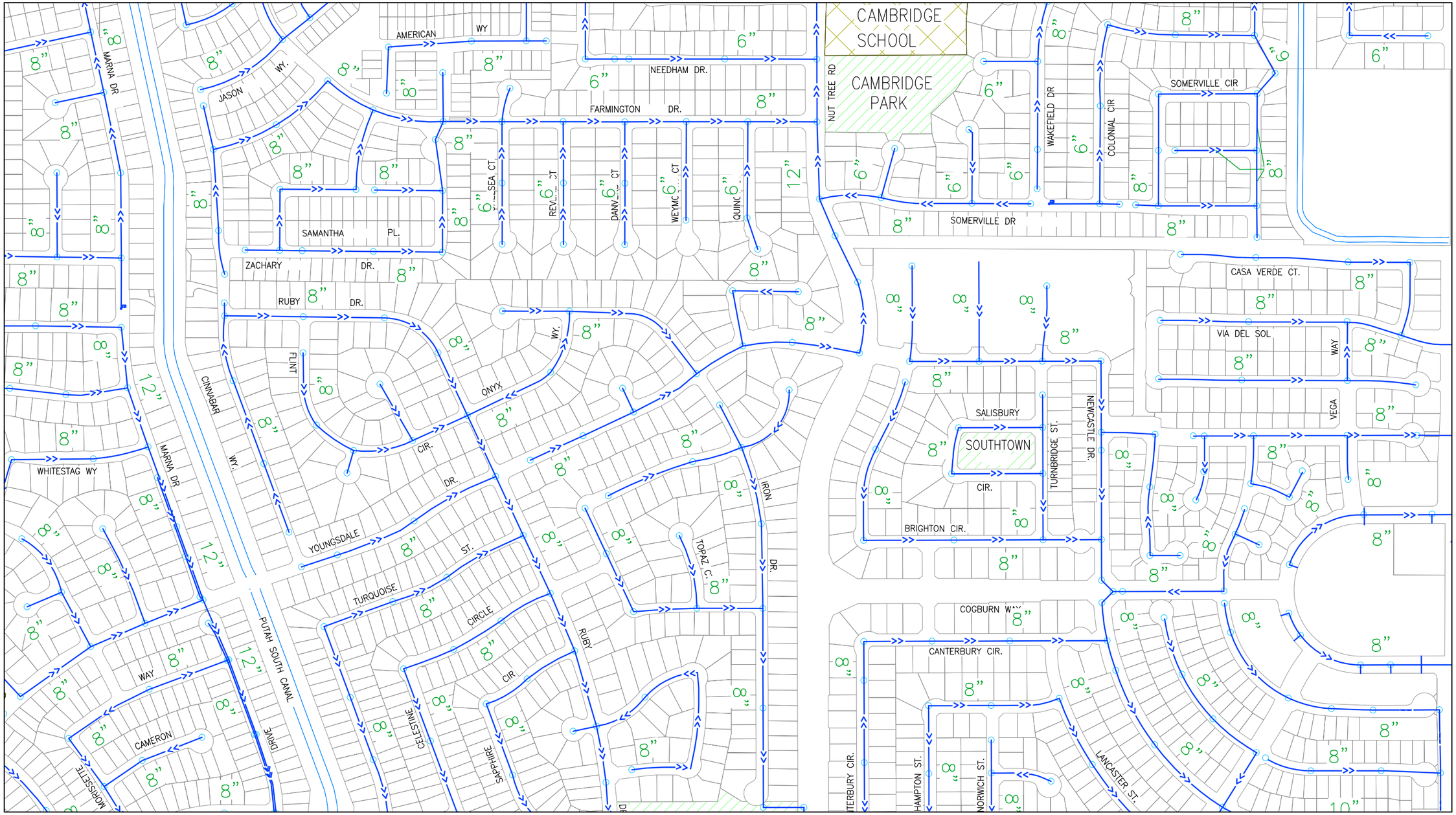

See Grid C7 - SW (Sheet 63)

GRID MAP

	A	B	C	D
1				
2				
3				
4				
5				
6				
7				
8				

LEGEND

- Parcel Lines
- Creek/Canal
- Park
- School
- Sewer Line
- Force Main Line
- Private Sewer Line
- Abandoned Line
- Sewer Manhole
- Enzyme Injection Manhole
- Sewer Lift Station

NORTH

DRAWN	By Engineering	Checked	
DESIGN	By Engineering	Checked	
Last Update:	03/31/2015		
Scale:	1"=400'		

CITY OF VACAVILLE
DEPARTMENT OF PUBLIC WORKS

0 1 2
ORIGINAL SCALE IS IN INCHES FOR REDUCED PLANS

VACAVILLE

PLOT BOOK

Sanitary Sewer Network
Grid C7 - NW

DWG File: M:\BASEMAP\Data\Current\Plot_Book\PB_SEWER_400-Scale

DISREGARD PRINTS BEARING EARLIER PLOT DATES →

DATE PLOTTED	SHEET	OF
04/02/15	61	75

See Grid C6 - SE (Sheet 60)

See Grid C7 - NW (Sheet 61)

ROYAL TERN DR.

PURPLE SAGE DR.

PURPLE MARTIN DR.

STAR LILY DR.

STAR TULIP DR.

LEISURE TOWN RD

REALIGNMENT OF ALAMO CREEK

CITY LIMITS

TEMP FLOW METER (1024)

8" 24" 27"

See Grid C7 - SE (Sheet 64)

GRID MAP

	A	B	C	D
1				
2				
3				
4				
5				
6				
7				
8				

LEGEND

Parcel Lines
Creek/Canal
Park
School
Sewer Line
Force Main Line
Private Sewer Line
Abandoned Line
Sewer Manhole
Enzyme Injection Manhole
Sewer Lift Station

NORTH

DRAWN	By Engineering	Checked	
DESIGN	By Engineering	Checked	
Last Update:	03/31/2015		
Scale:	1"=400'		

CITY OF VACAVILLE
DEPARTMENT OF PUBLIC WORKS

0 1 2
ORIGINAL SCALE IS IN INCHES FOR REDUCED PLANS

PLOT BOOK

Sanitary Sewer Network
Grid C7 - NE

DWG File:	DISREGARD PRINTS BEARING EARLIER PLOT DATES →	DATE PLOTTED	SHEET	OF
M:\BASEMAP\Data\Current\Plot_Book\PB_SEWER_400-Scale		04/02/15	62	75

See Grid C7 - NW (Sheet 61)

See Grid B7 - SE (Sheet 39)

See Grid C7 - SE (Sheet 64)

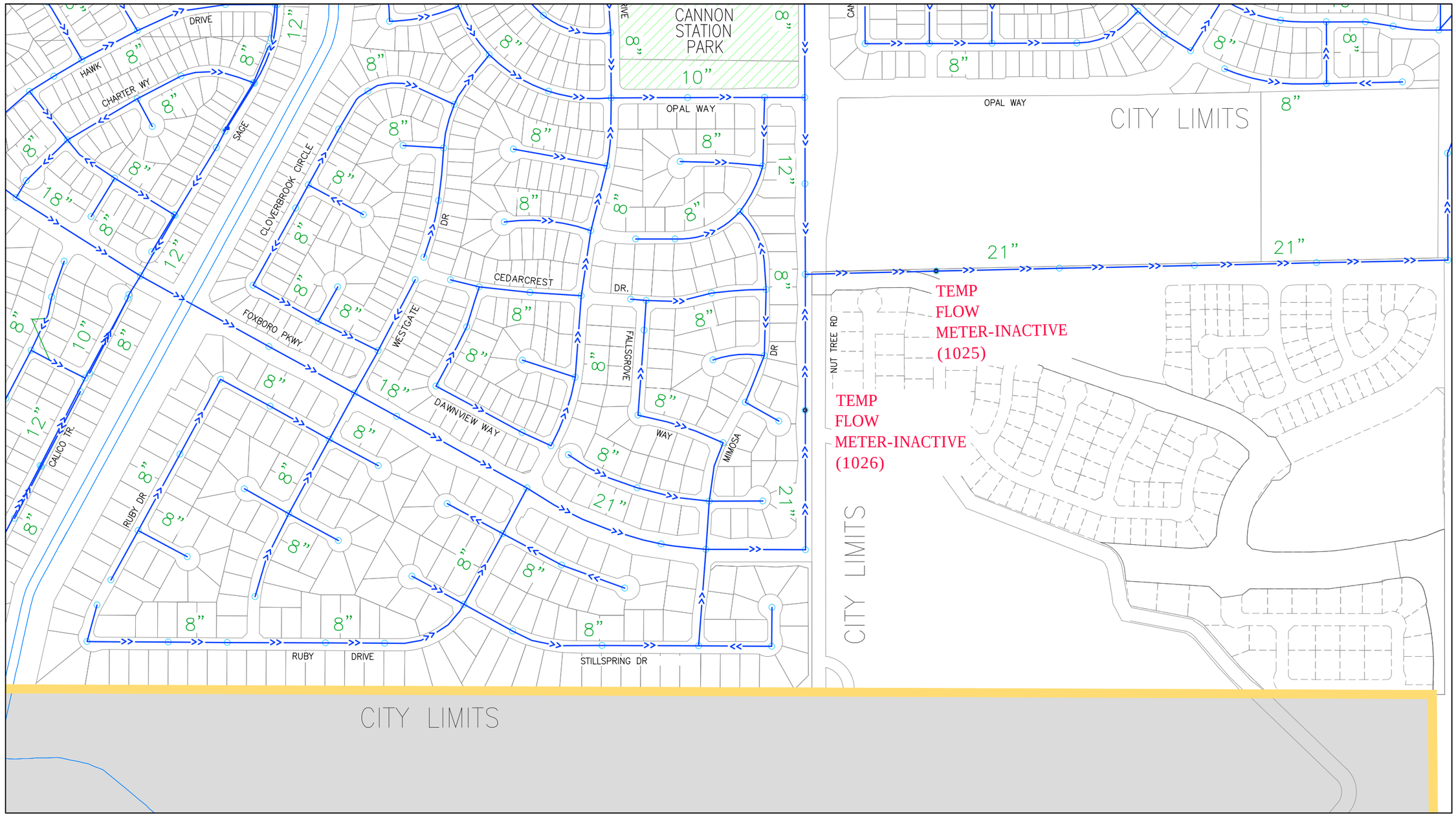

GRID MAP

	A	B	C	D
1				
2				
3				
4				
5				
6				
7				
8				

LEGEND

- Parcel Lines
- Creek/Canal
- Park
- School
- Sewer Line
- Force Main Line
- Private Sewer Line
- Abandoned Line
- Sewer Manhole
- Enzyme Injection Manhole
- Sewer Lift Station

NORTH

DRAWN	By Engineering	Checked	
DESIGN	By Engineering	Checked	
Last Update:	03/31/2015		
Scale:	1"=400'		

CITY OF VACAVILLE
DEPARTMENT OF PUBLIC WORKS

0 1 2
ORIGINAL SCALE IS IN INCHES FOR REDUCED PLANS

VACAVILLE

PLOT BOOK

Sanitary Sewer Network
Grid C7 - SW

DWG File:	DISREGARD PRINTS BEARING EARLIER PLOT DATES →	DATE PLOTTED	SHEET	OF
M:\BASEMAP\Data\Current\Plot_Book\PB_SEWER_400-Scale		04/02/15	63	75

See Grid C7 - NE (Sheet 62)

See Grid C7 - SW (Sheet 63)

GRID MAP

	A	B	C	D
1				
2				
3				
4				
5				
6				
7				
8				

LEGEND

- Parcel Lines
- Creek/Canal
- Park
- School
- Sewer Line
- Force Main Line
- Private Sewer Line
- Abandoned Line
- Sewer Manhole
- Enzyme Injection Manhole
- Sewer Lift Station

NORTH

DRAWN	By Engineering	Checked	
DESIGN	By Engineering	Checked	
Last Update:	03/31/2015		
Scale:	1"=400'		

CITY OF VACAVILLE
DEPARTMENT OF PUBLIC WORKS

0 1 2
ORIGINAL SCALE IS IN INCHES FOR REDUCED PLANS

VACAVILLE

PLOT BOOK

Sanitary Sewer Network
Grid C7 - SE

DWG File:	DISREGARD PRINTS BEARING EARLIER PLOT DATES →	DATE PLOTTED	SHEET	OF
M:\BASEMAP\Data\Current\Plot_Book\PB_SEWER_400-Scale		04/02/15	64	75

See Grid C2 - NE (Sheet 42)

CITY LIMITS

MIDWAY RD

WINDING WY

See Grid D2 - NE (Sheet 66)

See Grid D2 - SW (Sheet 67)

GRID MAP

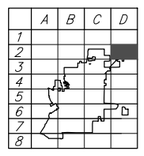

LEGEND

- Parcel Lines
- Creek/Canal
- Park
- School
- Sewer Line
- Force Main Line
- Private Sewer Line
- Abandoned Line
- Sewer Manhole
- Enzyme Injection Manhole
- Sewer Lift Station

NORTH

DRAWN	By Engineering	Checked	
DESIGN	By Engineering	Checked	
Last Update:	03/31/2015		
Scale:	1"=400'		

CITY OF VACAVILLE
DEPARTMENT OF PUBLIC WORKS

0 1 2
ORIGINAL SCALE IS IN INCHES FOR REDUCED PLANS

VACAVILLE

PLOT BOOK

Sanitary Sewer Network
Grid D2 - NW

DWG File: M:\BASEMAP\Data\Current\Plot_Book\PB_SEWER_400-Scale	DISREGARD PRINTS BEARING EARLIER PLOT DATES →	DATE PLOTTED	SHEET	OF
		04/02/15	65	75

See Grid D2 - NW (Sheet 65)

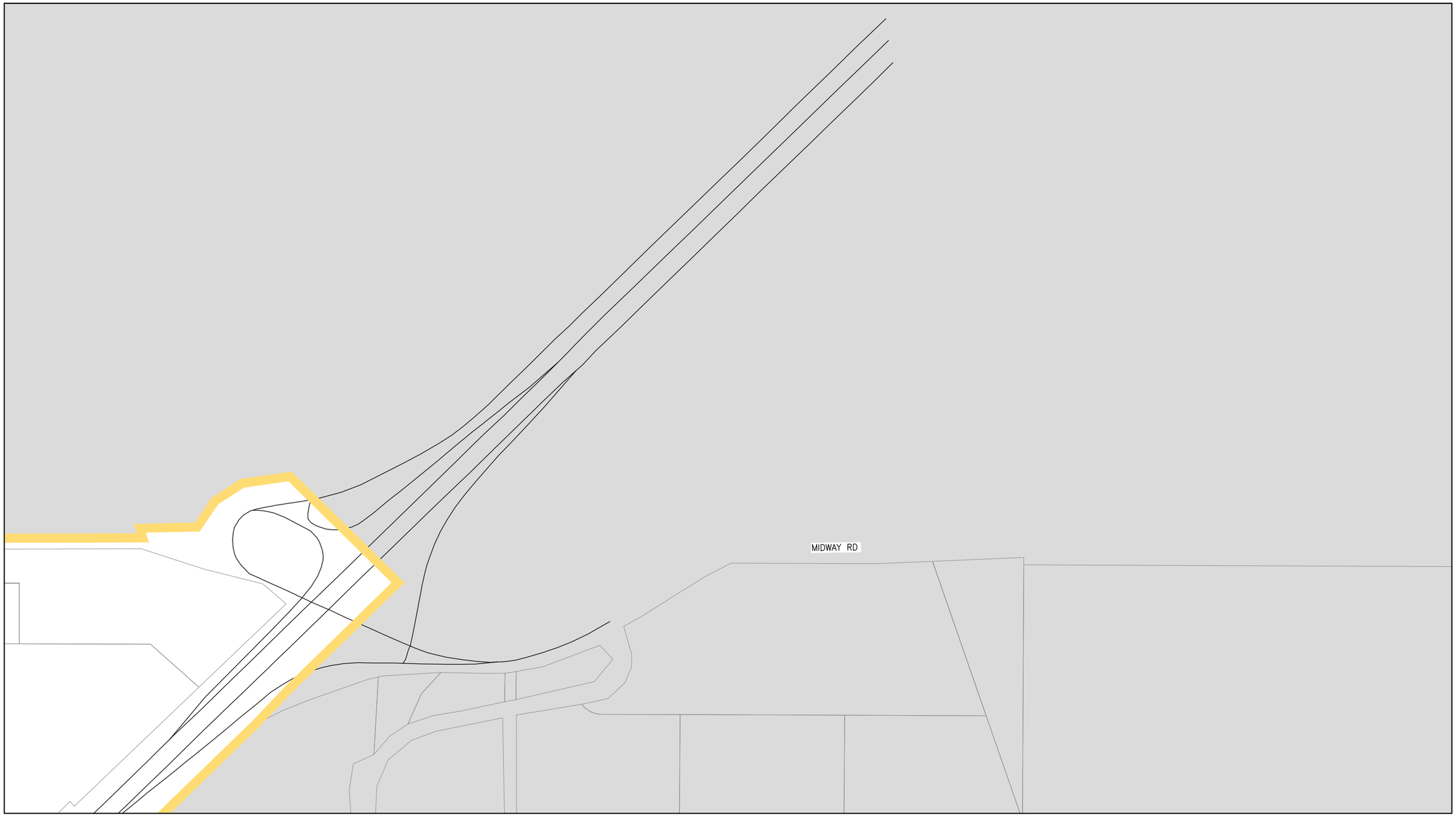

See Grid D2 - SE (Sheet 68)

GRID MAP

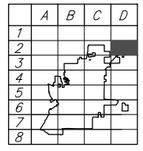

LEGEND

- Parcel Lines
- Creek/Canal
- Park
- School
- Sewer Line
- Force Main Line
- Private Sewer Line
- Abandoned Line
- Sewer Manhole
- Enzyme Injection Manhole
- Sewer Lift Station

NORTH

DRAWN	By Engineering	Checked	
DESIGN	By Engineering	Checked	
Last Update:	03/31/2015		
Scale:	1"=400'		

CITY OF VACAVILLE
DEPARTMENT OF PUBLIC WORKS

0 1 2
ORIGINAL SCALE IS IN INCHES FOR REDUCED PLANS

PLOT BOOK

Sanitary Sewer Network
Grid D2 - NE

DWG File:	DISREGARD PRINTS BEARING EARLIER PLOT DATES →	DATE PLOTTED	SHEET	OF
M:\BASEMAP\Data\Current\Plot_Book\PB_SEWER_400-Scale		04/02/15	66	75

See Grid D2 - NW (Sheet 65)

See Grid C2 - SE (Sheet 44)

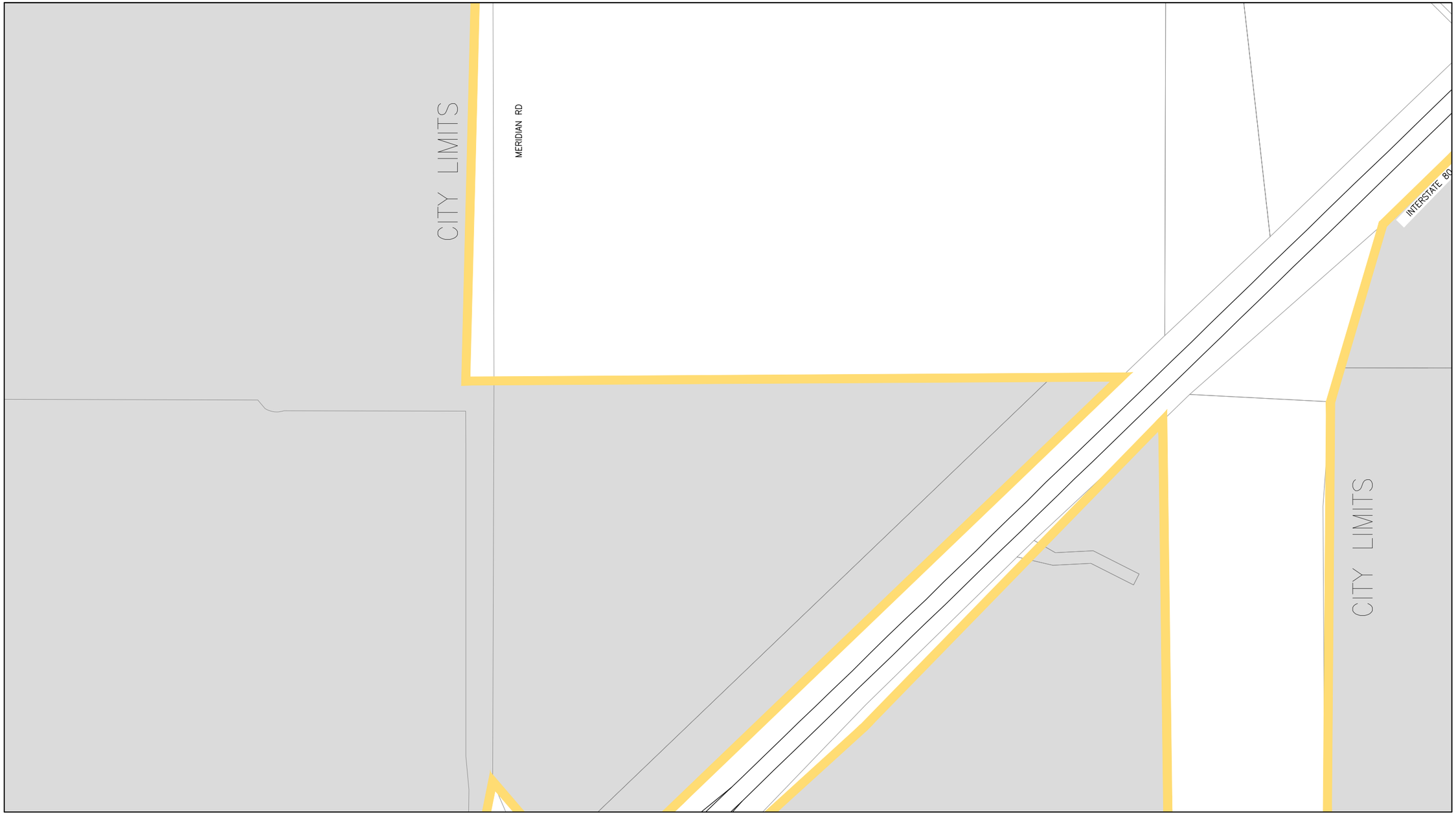

See Grid D2 - SE (Sheet 68)

See Grid D3 - NW (Sheet 69)

GRID MAP

	A	B	C	D
1				
2				
3				
4				
5				
6				
7				
8				

LEGEND

- Parcel Lines
- Creek/Canal
- Park
- School
- Sewer Line
- Force Main Line
- Private Sewer Line
- Abandoned Line
- Sewer Manhole
- Enzyme Injection Manhole
- Sewer Lift Station

NORTH

DRAWN	By Engineering	Checked	
DESIGN	By Engineering	Checked	
Last Update:	03/31/2015		
Scale:	1"=400'		

CITY OF VACAVILLE
DEPARTMENT OF PUBLIC WORKS

0 1 2
ORIGINAL SCALE IS IN INCHES FOR REDUCED PLANS

VACAVILLE

PLOT BOOK

Sanitary Sewer Network
Grid D2 - SW

DWG File:	DISREGARD PRINTS BEARING EARLIER PLOT DATES →	DATE PLOTTED	SHEET	OF
M:\BASEMAP\Data\Current\Plot_Book\PB_SEWER_400-Scale		04/02/15	67	75

See Grid D2 - NE (Sheet 66)

See Grid D2 - SW (Sheet 67)

LEWIS RD

NUNES RD

See Grid D3 - NE (Sheet 70)

GRID MAP

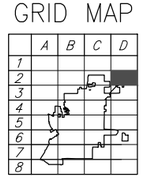

LEGEND

- Parcel Lines
- Creek/Canal
- Park
- School
- Sewer Line
- Force Main Line
- Private Sewer Line
- Abandoned Line
- Sewer Manhole
- Enzyme Injection Manhole
- Sewer Lift Station

NORTH

DRAWN	By Engineering	Checked	
DESIGN	By Engineering	Checked	
Last Update:	03/31/2015		
Scale:	1"=400'		

CITY OF VACAVILLE
DEPARTMENT OF PUBLIC WORKS

0 1 2
ORIGINAL SCALE IS IN INCHES FOR REDUCED PLANS

VACAVILLE

PLOT BOOK

Sanitary Sewer Network
Grid D2 - SE

DWG File: M:\BASEMAP\Data\Current\Plot_Book\PB_SEWER_400-Scale

DISREGARD PRINTS BEARING EARLIER PLOT DATES →

DATE PLOTTED	SHEET	OF
04/02/15	68	75

See Grid D2 - SW (Sheet 67)

See Grid C3 - NE (Sheet 46)

See Grid D3 - NE (Sheet 70)

WEBER RD

CITY LIMITS

INTERSTATE 80

RD

CITY LIMITS

BYRNES

See Grid D3 - SW (Sheet 71)

GRID MAP

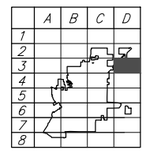

LEGEND

- Parcel Lines
- Creek/Canal
- Park
- School
- Sewer Line
- Force Main Line
- Private Sewer Line
- Abandoned Line
- Sewer Manhole
- Enzyme Injection Manhole
- Sewer Lift Station

NORTH

DRAWN	By Engineering	Checked	
DESIGN	By Engineering	Checked	
Last Update:	03/31/2015		
Scale:	1"=400'		

ORIGINAL SCALE IS IN INCHES FOR REDUCED PLANS

CITY OF VACAVILLE
DEPARTMENT OF PUBLIC WORKS

VACAVILLE

PLOT BOOK

Sanitary Sewer Network
Grid D3 - NW

DWG File: M:\BASEMAP\Data\Current\Plot_Book\PB_SEWER_400-Scale

DISREGARD PRINTS BEARING EARLIER PLOT DATES →

DATE PLOTTED	SHEET	OF
04/02/15	69	75

See Grid D2 - SE (Sheet 68)

See Grid D3 - NW (Sheet 69)

LEWIS RD

GRID MAP

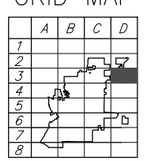

LEGEND

- Parcel Lines
- Creek/Canal
- Park
- School
- Sewer Line
- Force Main Line
- Private Sewer Line
- Abandoned Line
- Sewer Manhole
- Enzyme Injection Manhole
- Sewer Lift Station

NORTH

DRAWN	By Engineering	Checked	
DESIGN	By Engineering	Checked	
Last Update:	03/31/2015		
Scale:	1"=400'		

CITY OF VACAVILLE
DEPARTMENT OF PUBLIC WORKS

0 1 2
ORIGINAL SCALE IS IN INCHES FOR REDUCED PLANS

VACAVILLE

PLOT BOOK

Sanitary Sewer Network
Grid D3 - NE

DWG File: M:\BASEMAP\Data\Current\Plot_Book\PB_SEWER_400-Scale

DISREGARD PRINTS BEARING EARLIER PLOT DATES →

DATE PLOTTED	SHEET	OF
04/02/15	70	75

See Grid D3 - NW (Sheet 69)

KILKENNY RD

CITY LIMITS

See Grid C3 - SE (Sheet 48)

GRID MAP

LEGEND

- Parcel Lines
- Creek/Canal
- Park
- School
- Sewer Line
- Force Main Line
- Private Sewer Line
- Abandoned Line
- Sewer Manhole
- Enzyme Injection Manhole
- Sewer Lift Station

NORTH

DRAWN	By Engineering	Checked	
DESIGN	By Engineering	Checked	
Last Update:	03/31/2015		
Scale:	1"=400'		

CITY OF VACAVILLE
DEPARTMENT OF PUBLIC WORKS

0 1 2

ORIGINAL SCALE IS IN INCHES FOR REDUCED PLANS

VACAVILLE

PLOT BOOK

Sanitary Sewer Network
Grid D3 - SW

DWG File:	DISREGARD PRINTS BEARING EARLIER PLOT DATES →	DATE PLOTTED	SHEET	OF
M:\BASEMAP\Data\Current\Plot_Book\PB_SEWER_400-Scale		04/02/15	71	75

See Grid C5 - NE (Sheet 54)

ULATIS CREEK

KAITLEBA LN

See Grid D5 - SW (Sheet 73)

GRID MAP

LEGEND

- Parcel Lines
- Creek/Canal
- Park
- School
- Sewer Line
- Force Main Line
- Private Sewer Line
- Abandoned Line
- Sewer Manhole
- Enzyme Injection Manhole
- Sewer Lift Station

NORTH

DRAWN	By Engineering	Checked	
DESIGN	By Engineering	Checked	
Last Update:	03/31/2015		
Scale:	1"=400'		

CITY OF VACAVILLE
DEPARTMENT OF PUBLIC WORKS

0 1 2
ORIGINAL SCALE IS IN INCHES FOR REDUCED PLANS

VACAVILLE

PLOT BOOK

Sanitary Sewer Network
Grid D5 - NW

DWG File: M:\BASEMAP\Data\Current\Plot_Book\PB_SEWER_400-Scale

DISREGARD PRINTS BEARING EARLIER PLOT DATES →

DATE PLOTTED	SHEET	OF
04/02/15	72	75

See Grid D5 - NW (Sheet 72)

See Grid C5 - SE (Sheet 56)

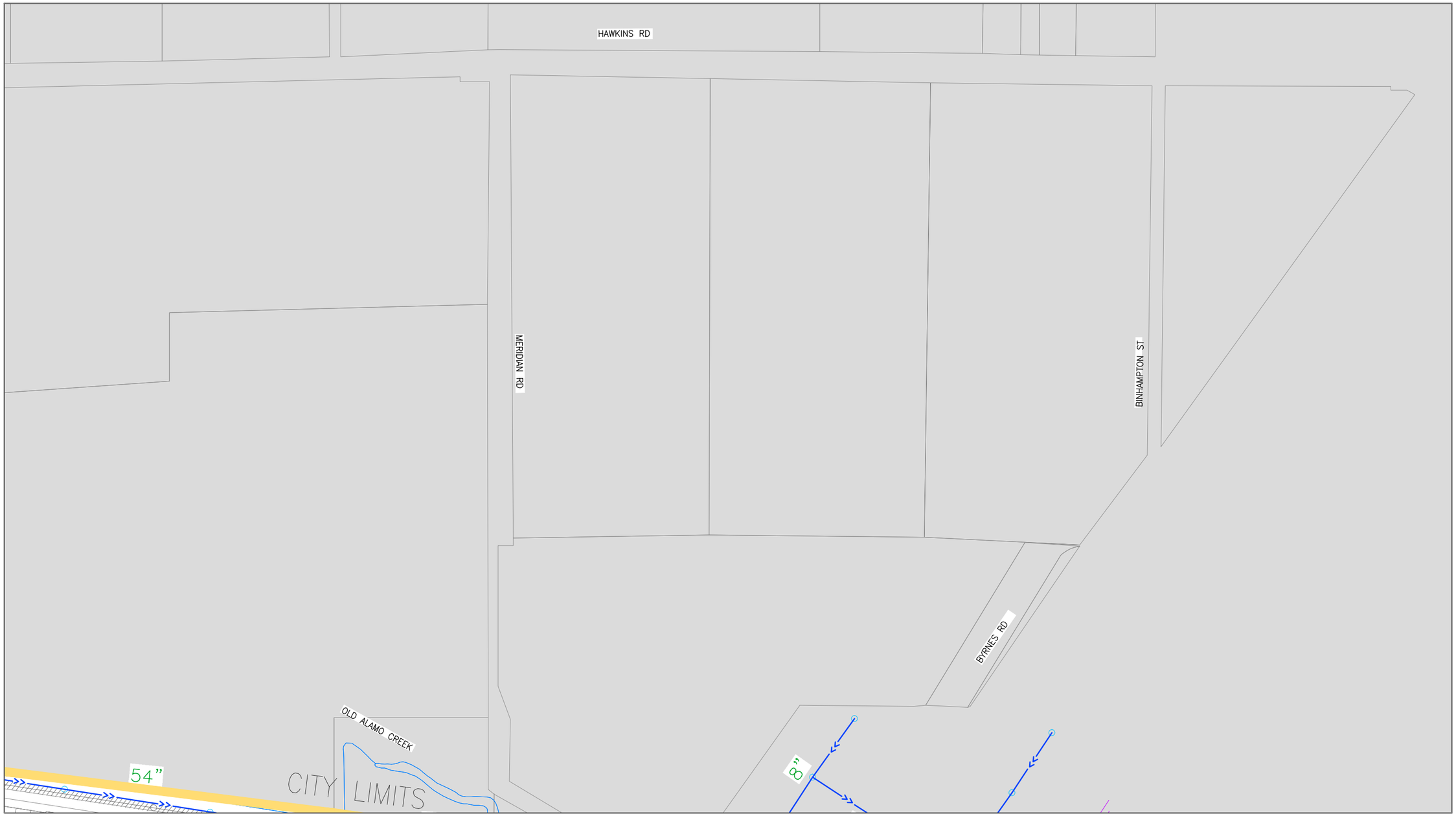

See Grid D6 - NW (Sheet 74)

GRID MAP

	A	B	C	D
1				
2				
3				
4				
5				
6				
7				
8				

LEGEND

- Parcel Lines
- Creek/Canal
- Park
- School
- Sewer Line
- Force Main Line
- Private Sewer Line
- Abandoned Line
- Sewer Manhole
- Enzyme Injection Manhole
- Sewer Lift Station

NORTH

DRAWN	By Engineering	Checked	
DESIGN	By Engineering	Checked	
Last Update:	03/31/2015		
Scale:	1"=400'		

CITY OF VACAVILLE
DEPARTMENT OF PUBLIC WORKS

0 1 2
ORIGINAL SCALE IS IN INCHES FOR REDUCED PLANS

VACAVILLE

PLOT BOOK

Sanitary Sewer Network
Grid G5 - SW

DWG File:	DISREGARD PRINTS BEARING EARLIER PLOT DATES →	DATE PLOTTED	SHEET	OF
M:\BASEMAP\Data\Current\Plot_Book\PB_SEWER_400-Scale		04/02/15	73	75

See Grid D5 - SW (Sheet 73)

See Grid C6 - NE (Sheet 58)

ELMIRA RD

CALIFORNIA PACIFIC RD

CITY LIMITS

54”

24”

8”

B ST LS (1406)

4"FM&8"FM OVERFLOW

PRIVATE SEWER

27”

See Grid D6 - SW (Sheet 75)

GRID MAP

	A	B	C	D
1				
2				
3				
4				
5				
6				
7				
8				

LEGEND

- Parcel Lines
- Creek/Canal
- Park
- School
- Sewer Line
- Force Main Line
- Private Sewer Line
- Abandoned Line
- Sewer Manhole
- Enzyme Injection Manhole
- Sewer Lift Station

NORTH

	By	Checked
DRAWN	Engineering	
DESIGN	Engineering	
Last Update:	03/31/2015	
Scale:	1"=400'	

CITY OF VACAVILLE
DEPARTMENT OF PUBLIC WORKS

0 1 2
ORIGINAL SCALE IS IN INCHES FOR REDUCED PLANS

VACAVILLE

PLOT BOOK

Sanitary Sewer Network
Grid D6 - NW

DWG File: M:\BASEMAP\Data\Current\Plot_Book\PB_SEWER_400-Scale

DISREGARD PRINTS BEARING EARLIER PLOT DATES →

DATE PLOTTED	SHEET	OF
04/02/15	74	75

See Grid C6 - NW (Sheet 74)

See Grid C6 - SE (Sheet 60)

GRID MAP

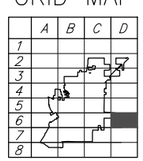

LEGEND

- Parcel Lines
- Creek/Canal
- Park
- School
- Sewer Line
- Force Main Line
- Private Sewer Line
- Abandoned Line
- Sewer Manhole
- Enzyme Injection Manhole
- Sewer Lift Station

NORTH

DRAWN	By Engineering	Checked	
DESIGN	By Engineering	Checked	
Last Update:	03/31/2015		
Scale:	1"=400'		

CITY OF VACAVILLE
DEPARTMENT OF PUBLIC WORKS

0 1 2
ORIGINAL SCALE IS IN INCHES FOR REDUCED PLANS

VACAVILLE

PLOT BOOK

Sanitary Sewer Network
Grid D6 - SW

DWG File:	DISREGARD PRINTS BEARING EARLIER PLOT DATES →	DATE PLOTTED	SHEET	OF
M:\BASEMAP\Data\Current\Plot_Book\PB_SEWER_400-Scale		04/02/15	75	75