APPENDIX A

TENTATIVE MAP AND ZONING MAP AMENDMENT

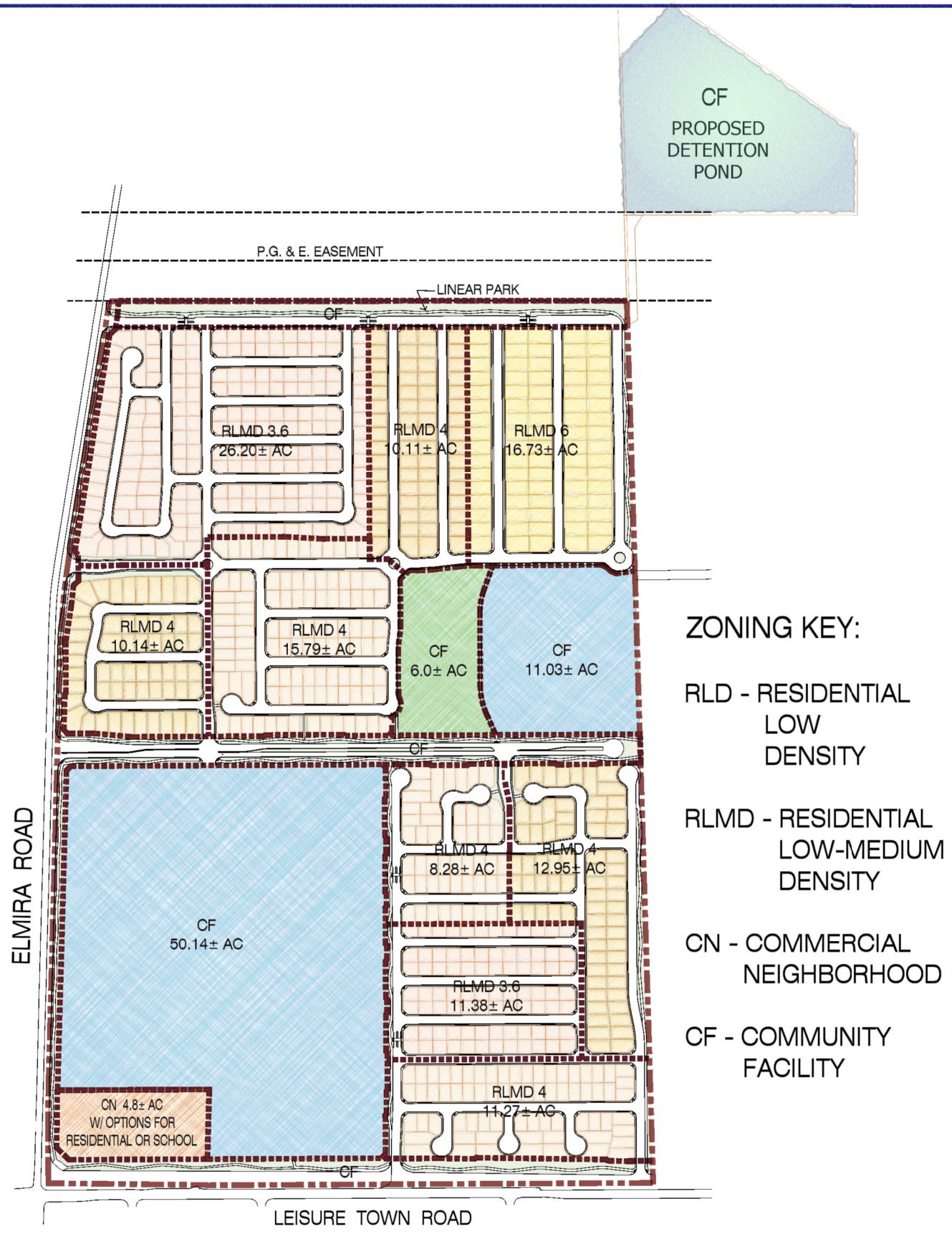

N

PROPOSED ZONING

FIGURE 3.2 BRIGHTON LANDING

11-18-11

BRIGHTON LANDING
VILLAGE LAYOUT
VACAVILLE, CALIFORNIA

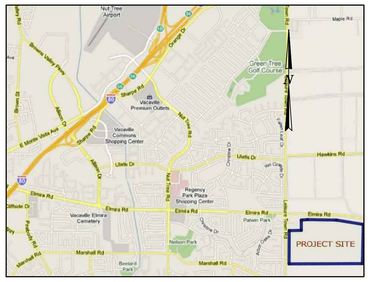

LOCATION MAP

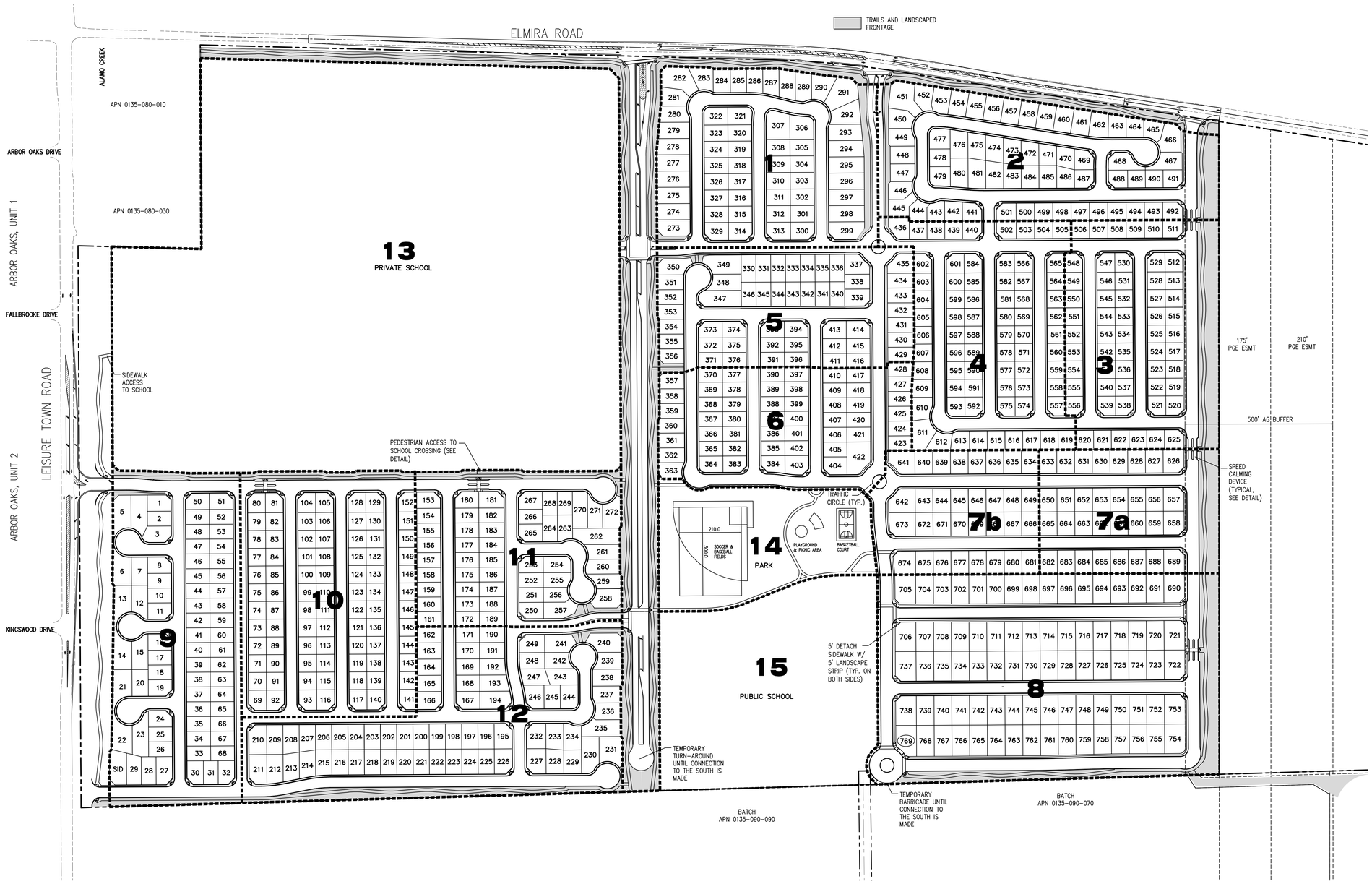

BRIGHTON LANDING
APN: 135-080-07
VACAVILLE LLC

AREA	NUMBER OF UNITS
1	57
2	61
3	57
4	72
5	52
6	54
7a	32
7b	32
8	80
9	68
10	84
11	50
12	70
13	PRIVATE SCHOOL
14	NEIGHBORHOOD PARK
15	PUBLIC SCHOOL

© PHILLIPPI ENGINEERING INC. 2010

N

SCALE: 1"=150'

PHILLIPPI ENGINEERING
CIVIL ENGINEERING - LAND SURVEYING
425 MERCHANT STREET VACAVILLE, CA 95688
P.O.BOX 6556 VACAVILLE, CA 95696
OFFICE (707) 451-6556 FAX (707) 451-6555

PRELIMINARY

DESIGNED BY:
DRAFTED BY:
CHECKED BY:

PROJECT NAME/LOCATION: BRIGHTON LANDING

DRAWING TITLE: VILLAGE LAYOUT

DRAWING FILE: 250120TM 02-07-12

ISSUE DATE: 02/07/12

PROJECT NO.: 250120

SHEET NO.: C1 OF 1